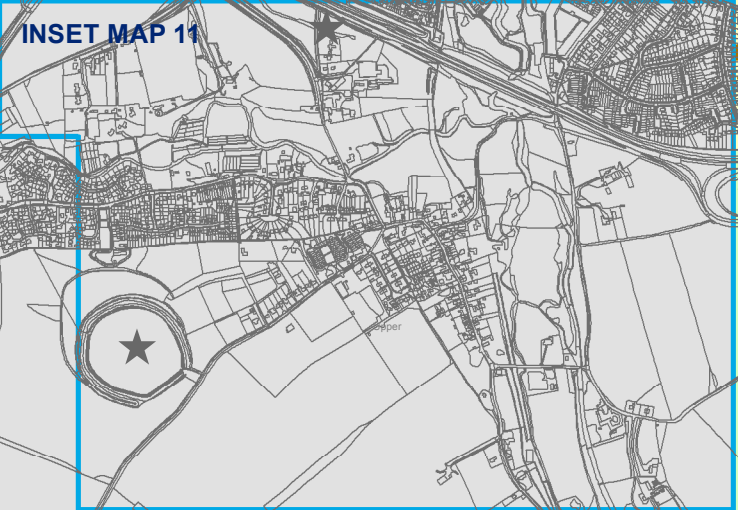
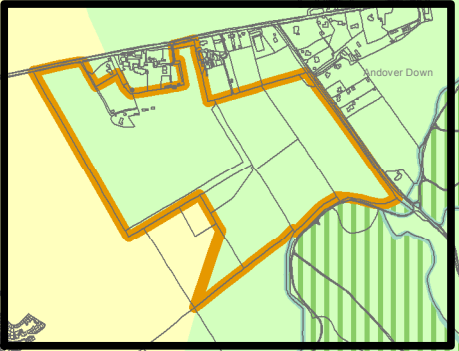
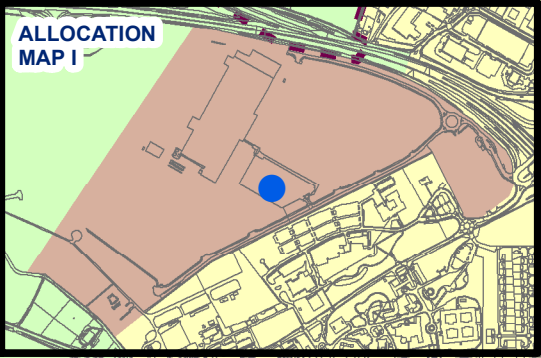
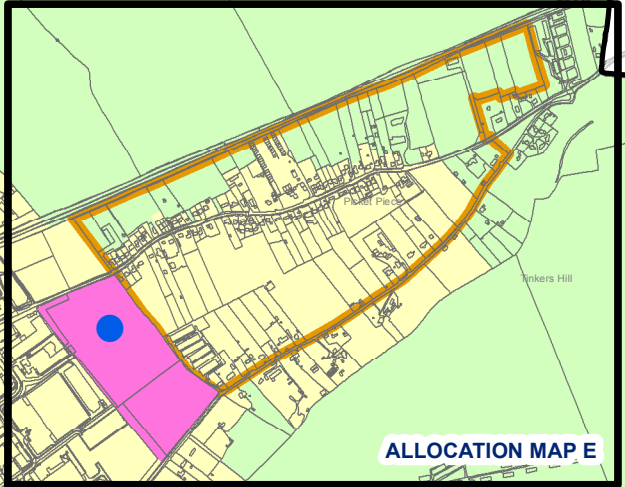



This map is reproduced from Ordnance Survey Material with the Permission of Ordnance Survey on behalf of the controller of her majesty's stationery office © Crown Copyright. Unauthorised reproduction infringes Crown Copyright and may lead to prosecution or civil proceedings.  
Test Valley Borough Council Licence No. 100024295 2016.



**Test Valley**   
Borough Council  
Adopted Local Plan 2011 - 2029  
Inset Map 1 - Andover



**INSET  
MAP  
46**



Borough Council

Adopted Local Plan 2011 - 2029

Inset Map 3 - Romsey, North Baddesley and Valley Park

This map is reproduced from Ordnance Survey Material with the Permission of Ordnance Survey on behalf of the controller of her majesty's stationery office © Crown Copyright. Unauthorised reproduction infringes Crown Copyright and may lead to prosecution or civil proceedings.  
Test Valley Borough Council Licence No. 100024295 2016.

N

Scale NTS  
January 2016

**INSET MAP 15**

**INSET MAP 9**

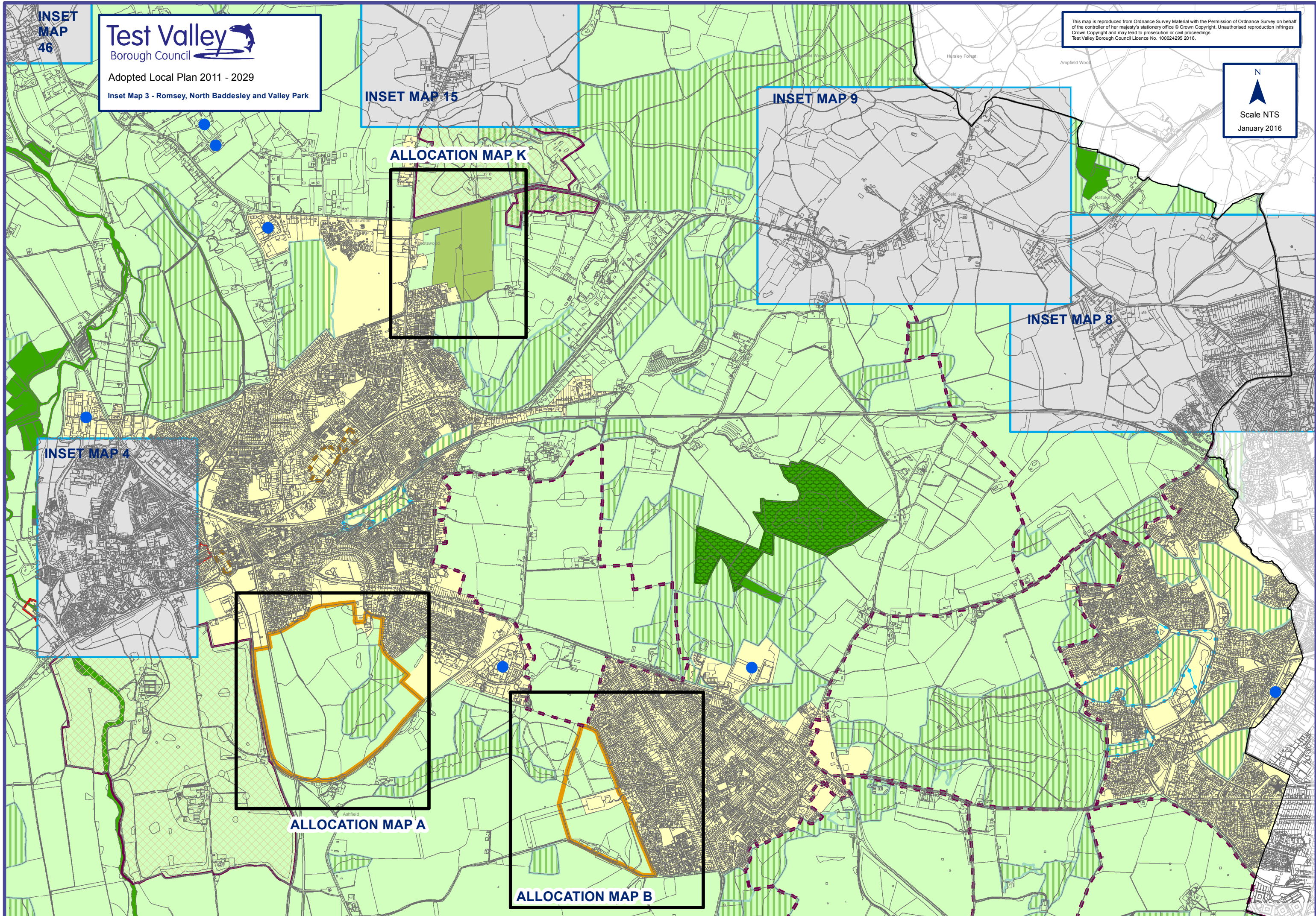
**INSET MAP 8**

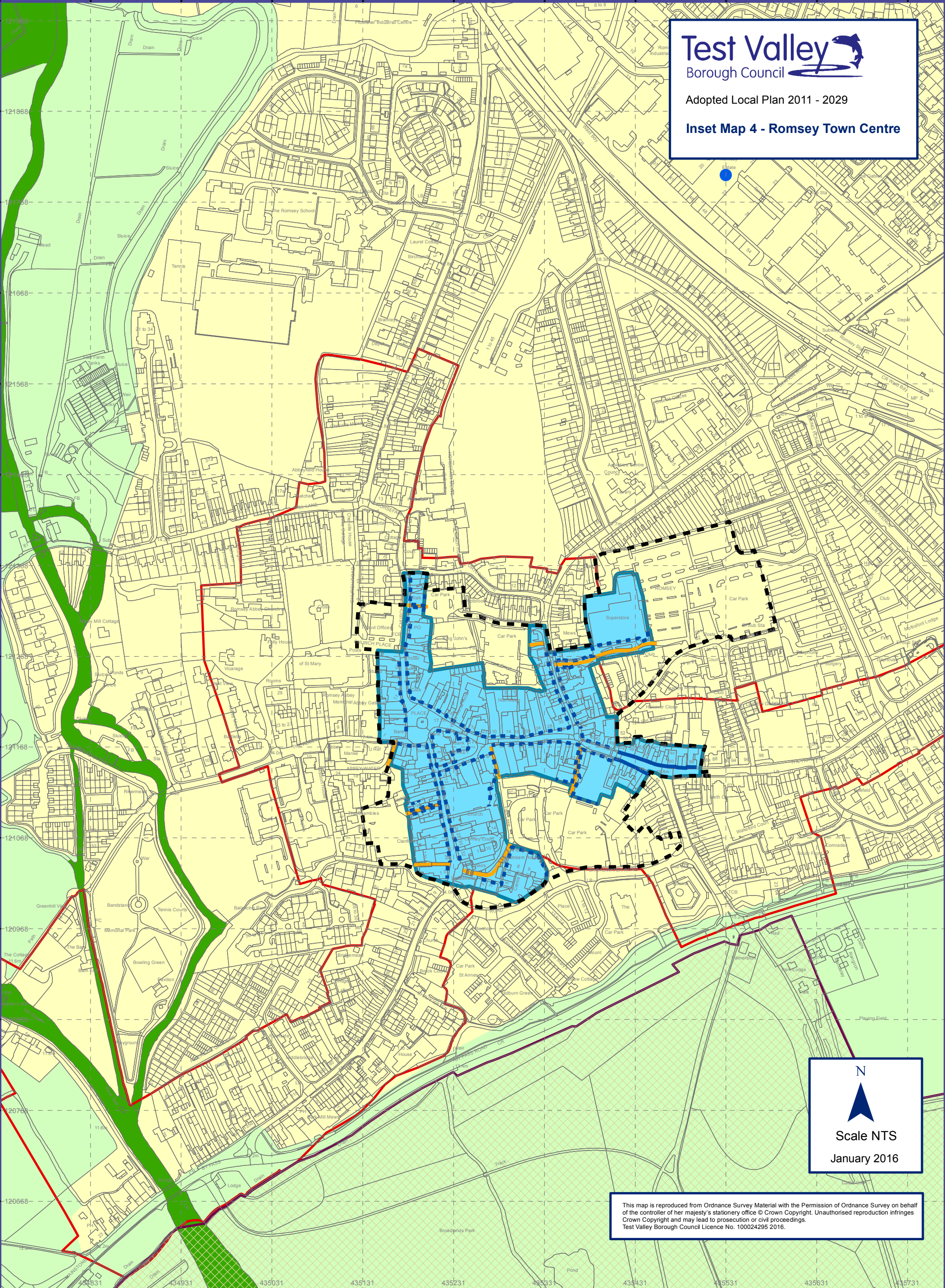
**ALLOCATION MAP K**

**INSET MAP 4**

**ALLOCATION MAP A**

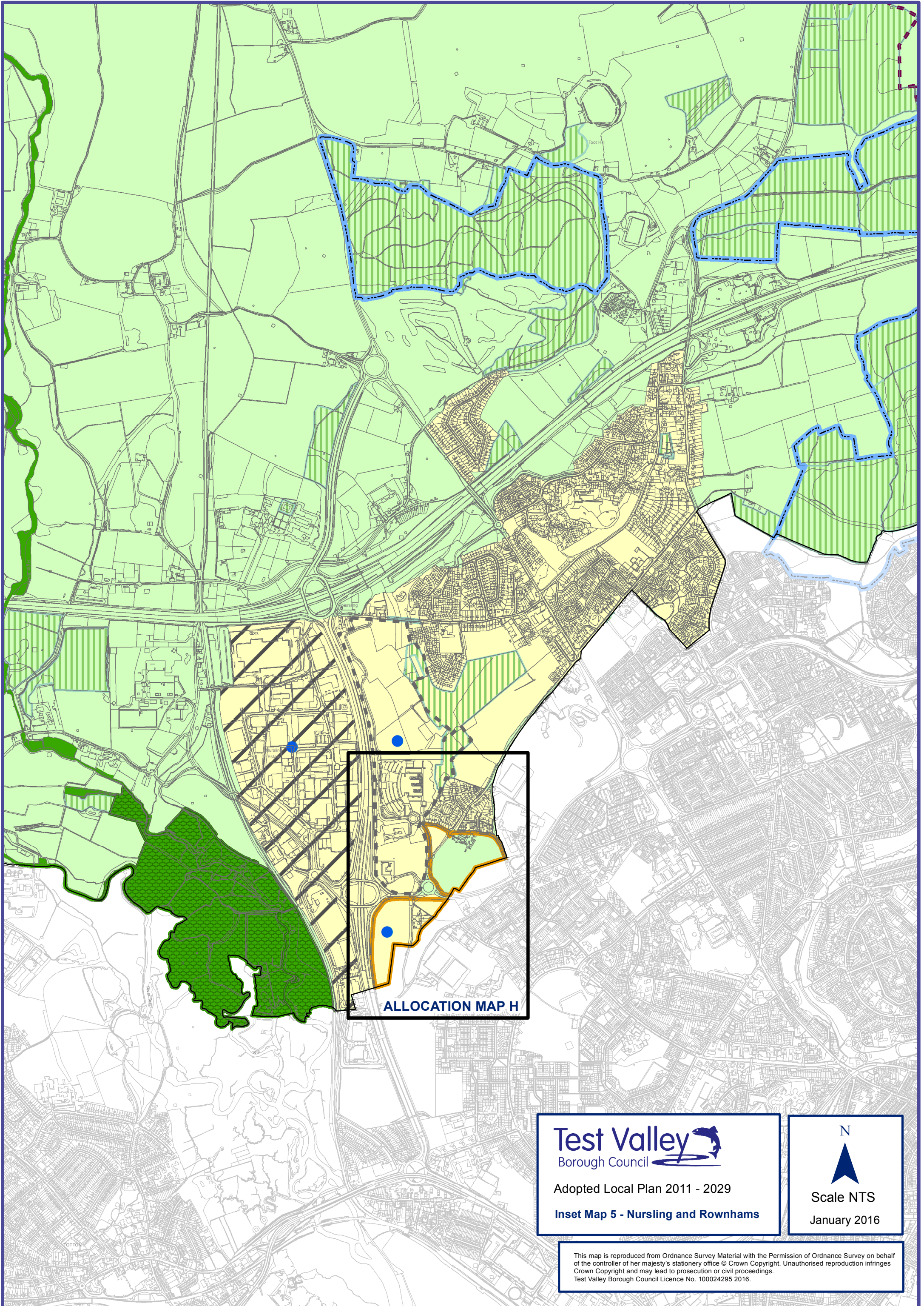
**ALLOCATION MAP B**





N  
Scale NTS  
January 2016

This map is reproduced from Ordnance Survey Material with the Permission of Ordnance Survey on behalf of the controller of her majesty's stationery office © Crown Copyright. Unauthorised reproduction infringes Crown Copyright and may lead to prosecution or civil proceedings.  
Test Valley Borough Council Licence No. 100024295 2016.




**Test Valley**  
Borough Council

Adopted Local Plan 2011 - 2029

**Inset Map 5 - Nursling and Rowhams**

N



Scale NTS  
January 2016

This map is reproduced from Ordnance Survey Material with the Permission of Ordnance Survey on behalf of the controller of her majesty's stationery office © Crown Copyright. Unauthorised reproduction infringes Crown Copyright and may lead to prosecution or civil proceedings.  
Test Valley Borough Council Licence No. 100024295 2016.

N



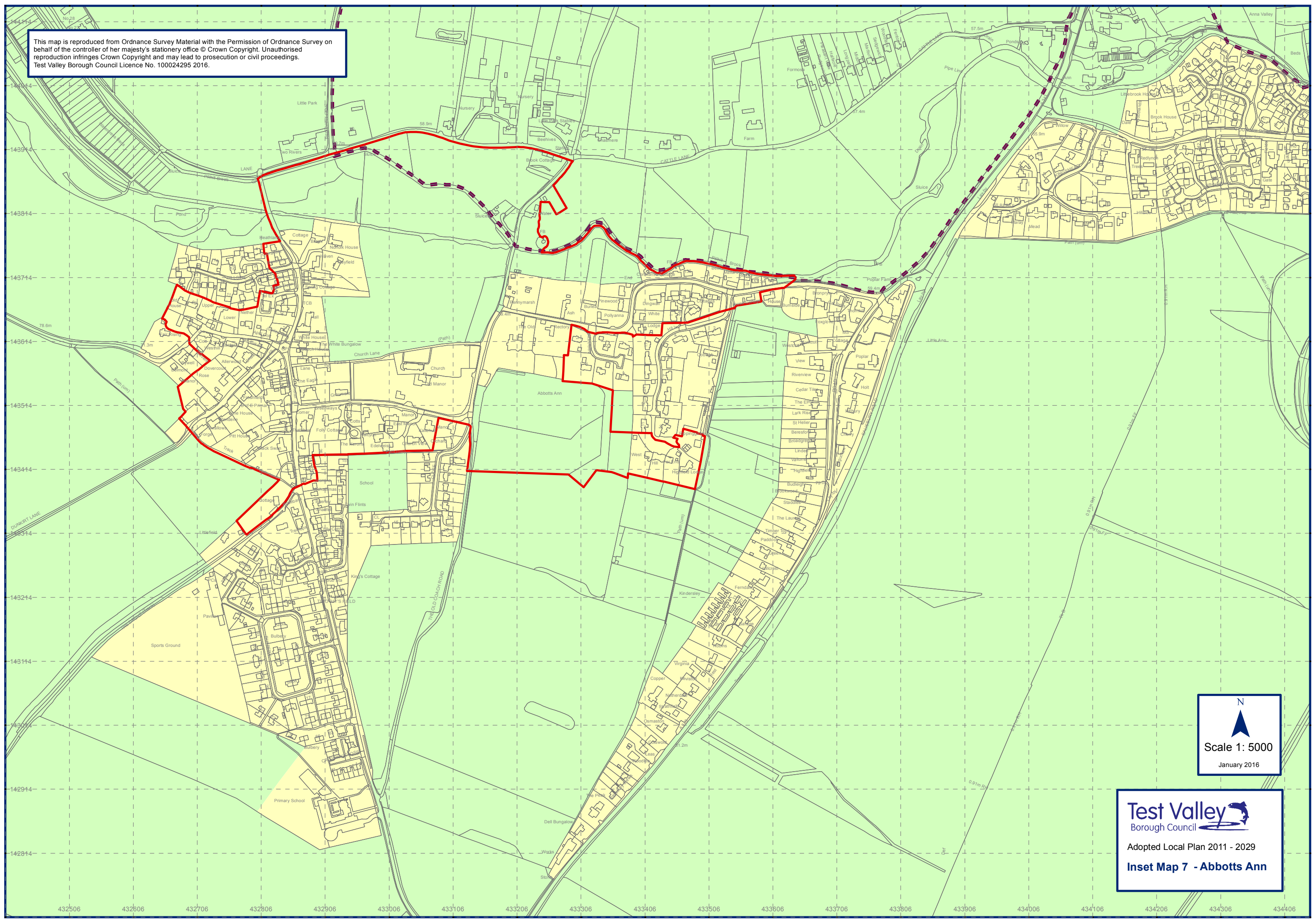
Scale NTS  
January 2016

INSET MAP 3

ALLOCATION MAP G

ALLOCATION MAP D

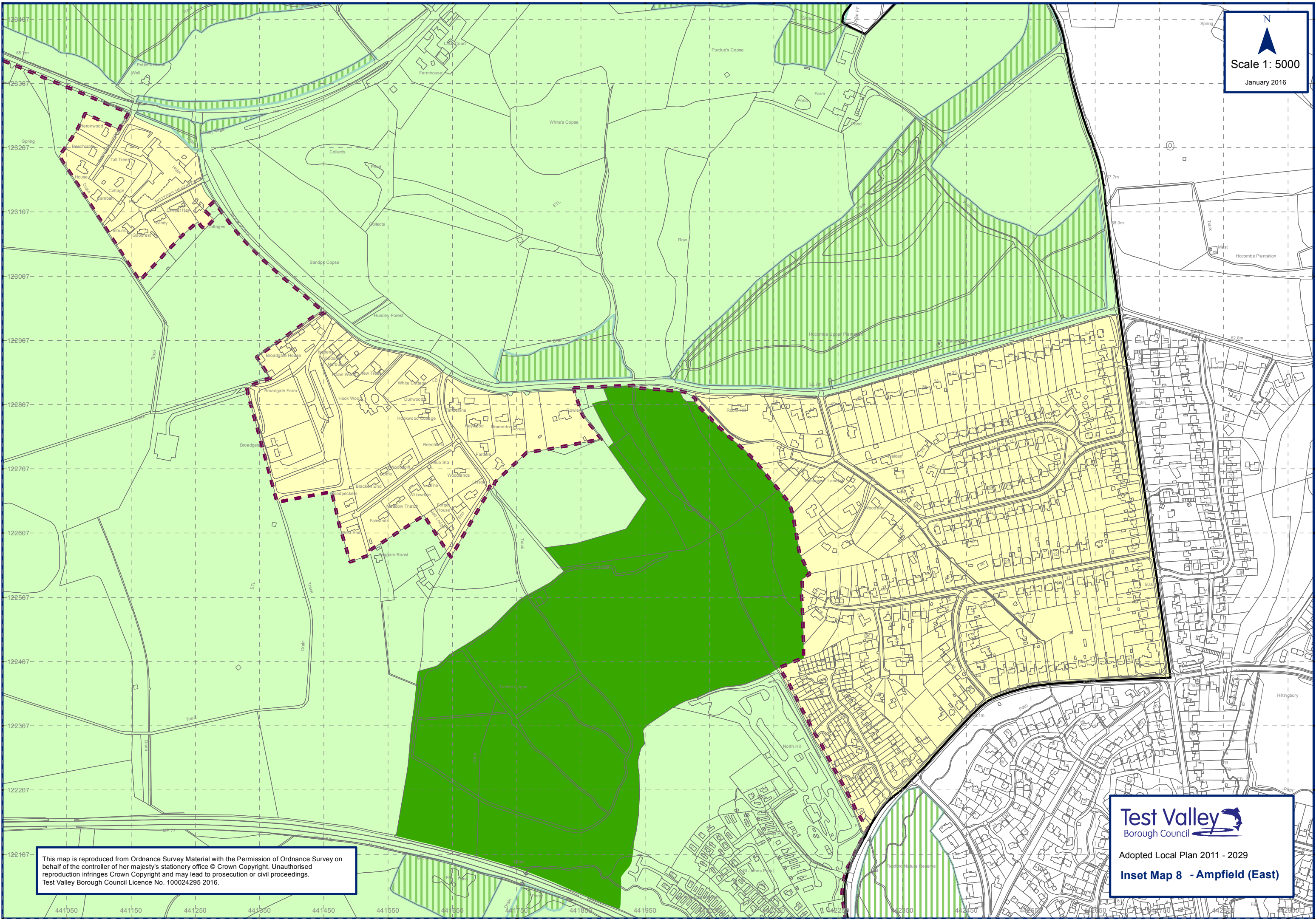
This map is reproduced from Ordnance Survey Material with the Permission of Ordnance Survey on behalf of the controller of her majesty's stationery office © Crown Copyright. Unauthorised reproduction infringes Crown Copyright and may lead to prosecution or civil proceedings. Test Valley Borough Council Licence No. 100024295 2016.



N  
Scale 1: 5000  
January 2016

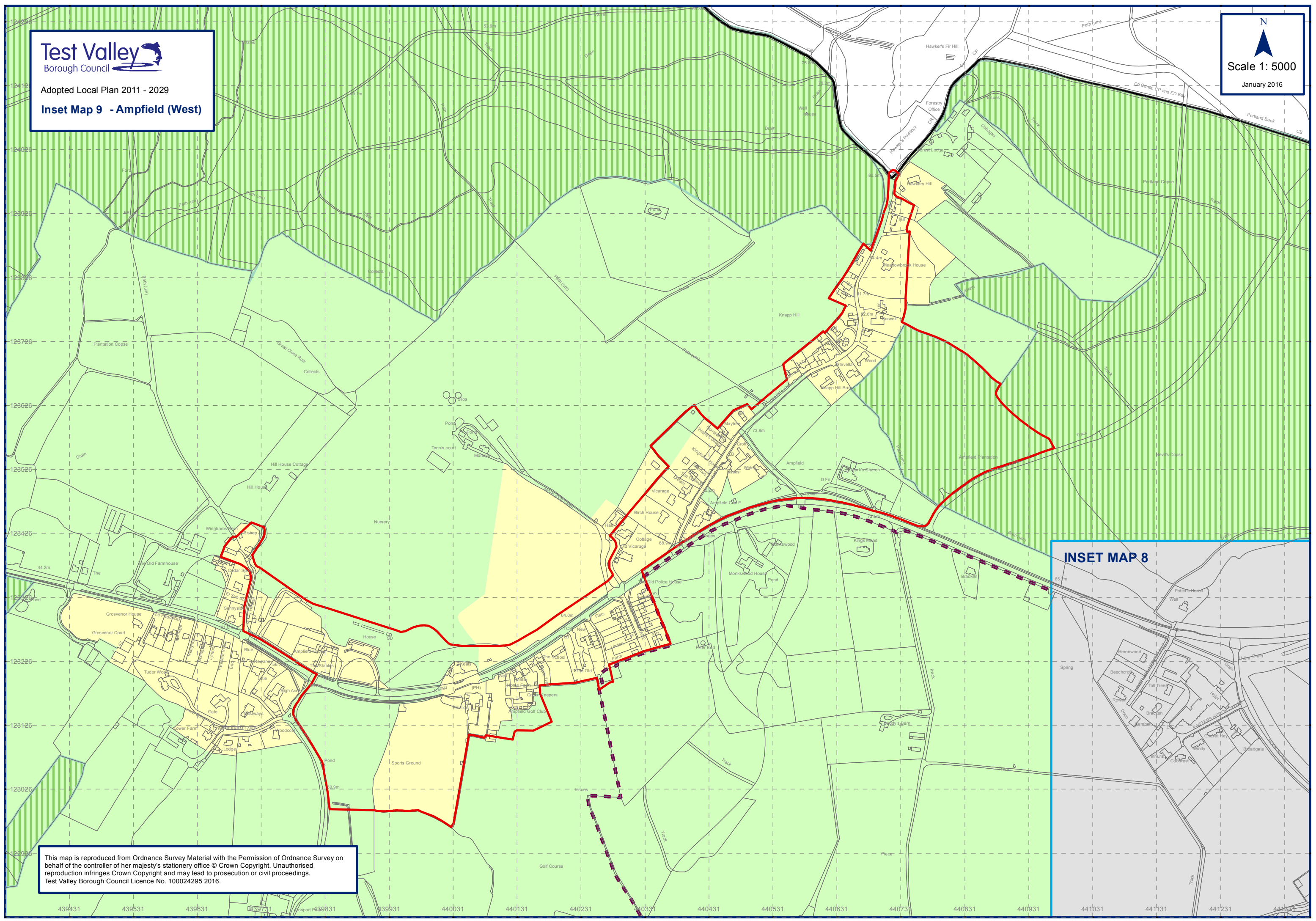
**Test Valley**  
Borough Council  
Adopted Local Plan 2011 - 2029  
**Inset Map 7 - Abbotts Ann**

432506 432606 432706 432806 432906 433006 433106 433206 433306 433406 433506 433606 433706 433806 433906 434006 434106 434206 434306 434406



This map is reproduced from Ordnance Survey Material with the Permission of Ordnance Survey on behalf of the controller of her majesty's stationery office © Crown Copyright. Unauthorised reproduction infringes Crown Copyright and may lead to prosecution or civil proceedings. Test Valley Borough Council Licence No. 100024295 2016.

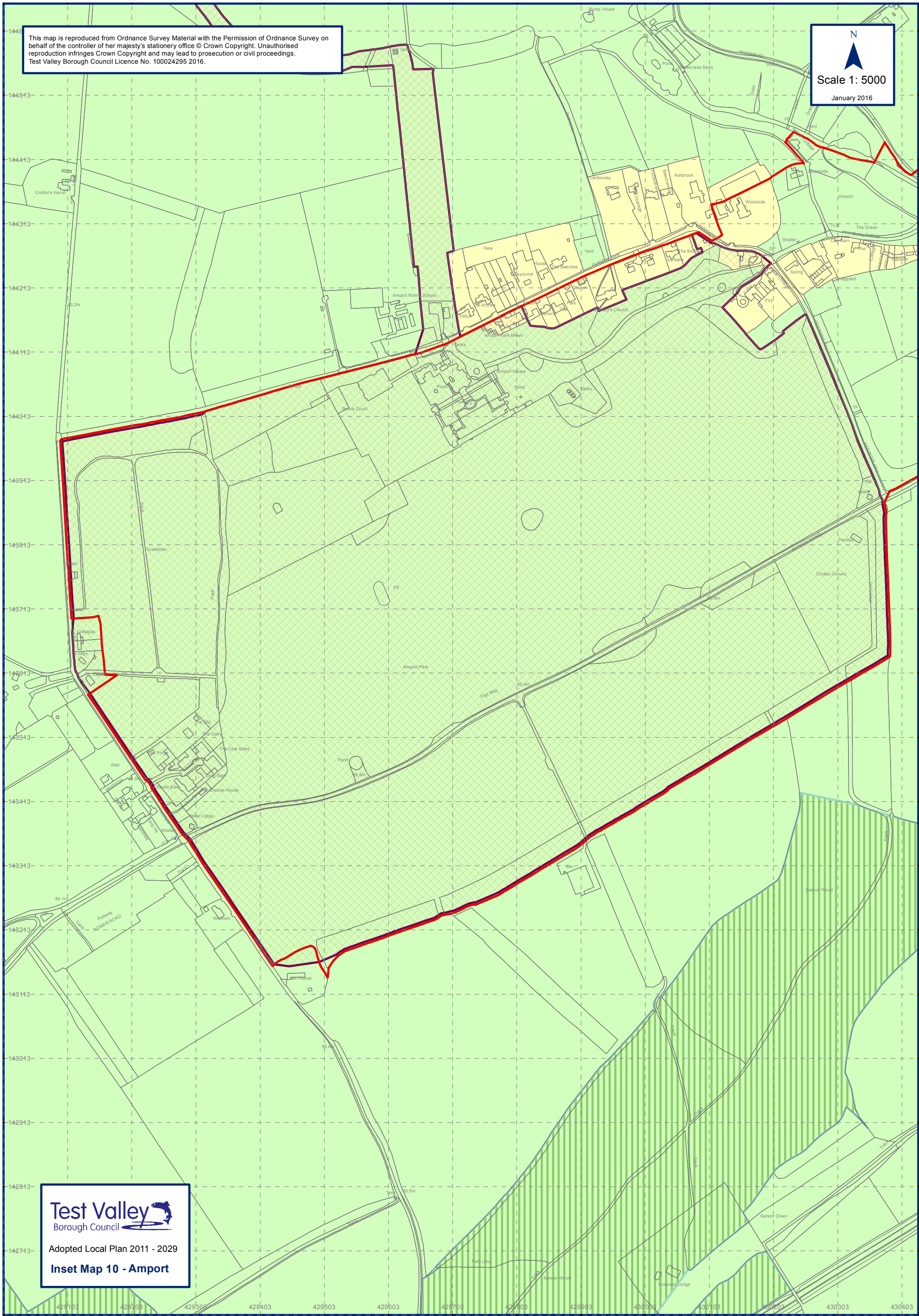




This map is reproduced from Ordnance Survey Material with the Permission of Ordnance Survey on behalf of the controller of her majesty's stationery office © Crown Copyright. Unauthorised reproduction infringes Crown Copyright and may lead to prosecution or civil proceedings. Test Valley Borough Council Licence No. 100024295 2016.

This map is reproduced from Ordnance Survey Material with the Permission of Ordnance Survey on behalf of the controller of her majesty's stationery office © Crown Copyright. Unauthorised reproduction infringes Crown Copyright and may lead to prosecution or civil proceedings. Test Valley Borough Council Licence No. 100024295 2016.

N  
Scale 1: 5000  
January 2016



**Test Valley**  
Borough Council

Adopted Local Plan 2011 - 2029  
**Inset Map 10 - Amport**

This map is reproduced from Ordnance Survey Material with the Permission of Ordnance Survey on behalf of the controller of her majesty's stationery office © Crown Copyright. Unauthorised reproduction infringes Crown Copyright and may lead to prosecution or civil proceedings. Test Valley Borough Council Licence No. 100024295 2016.

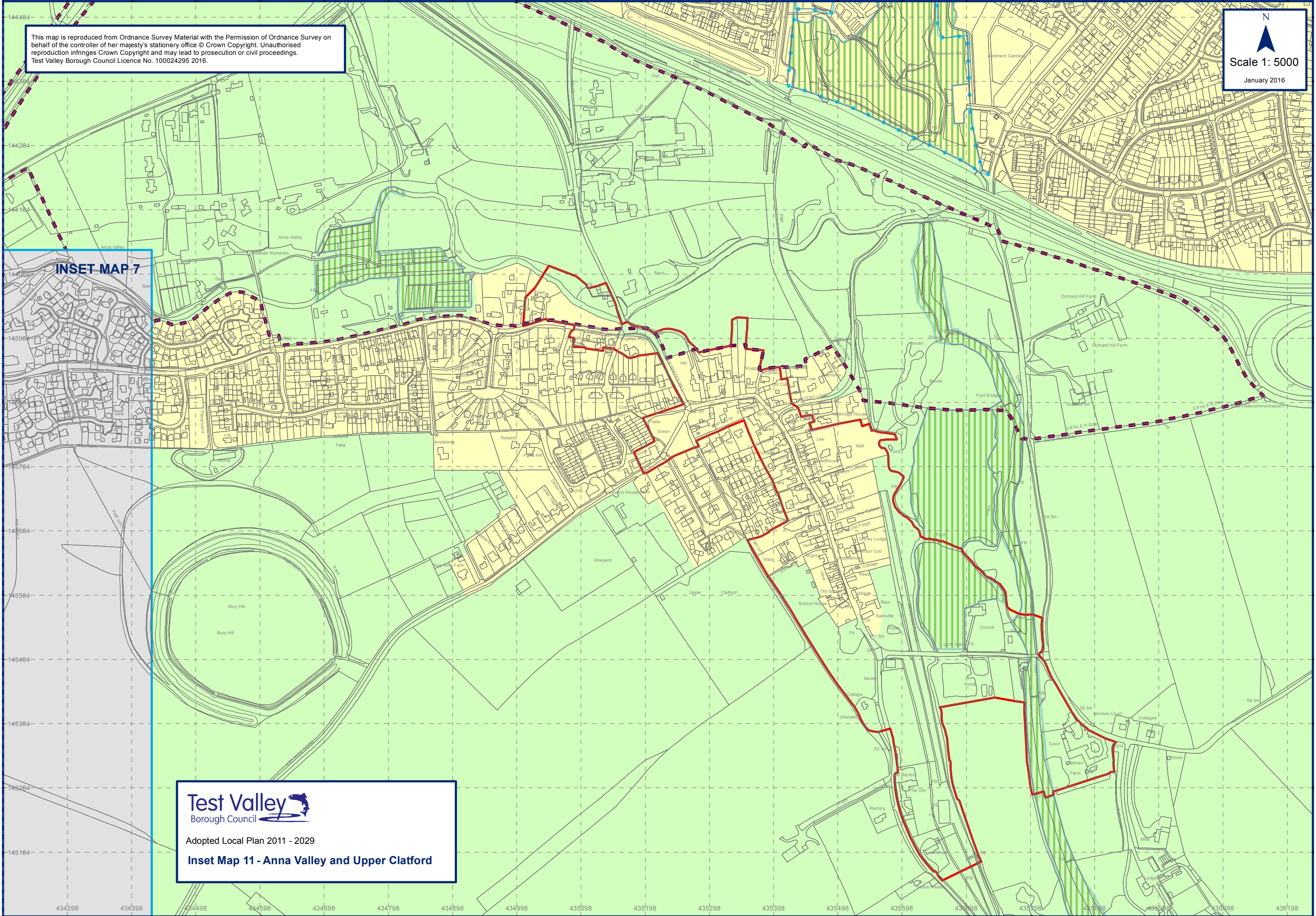
N  
Scale 1: 5000  
January 2016

INSET MAP 7



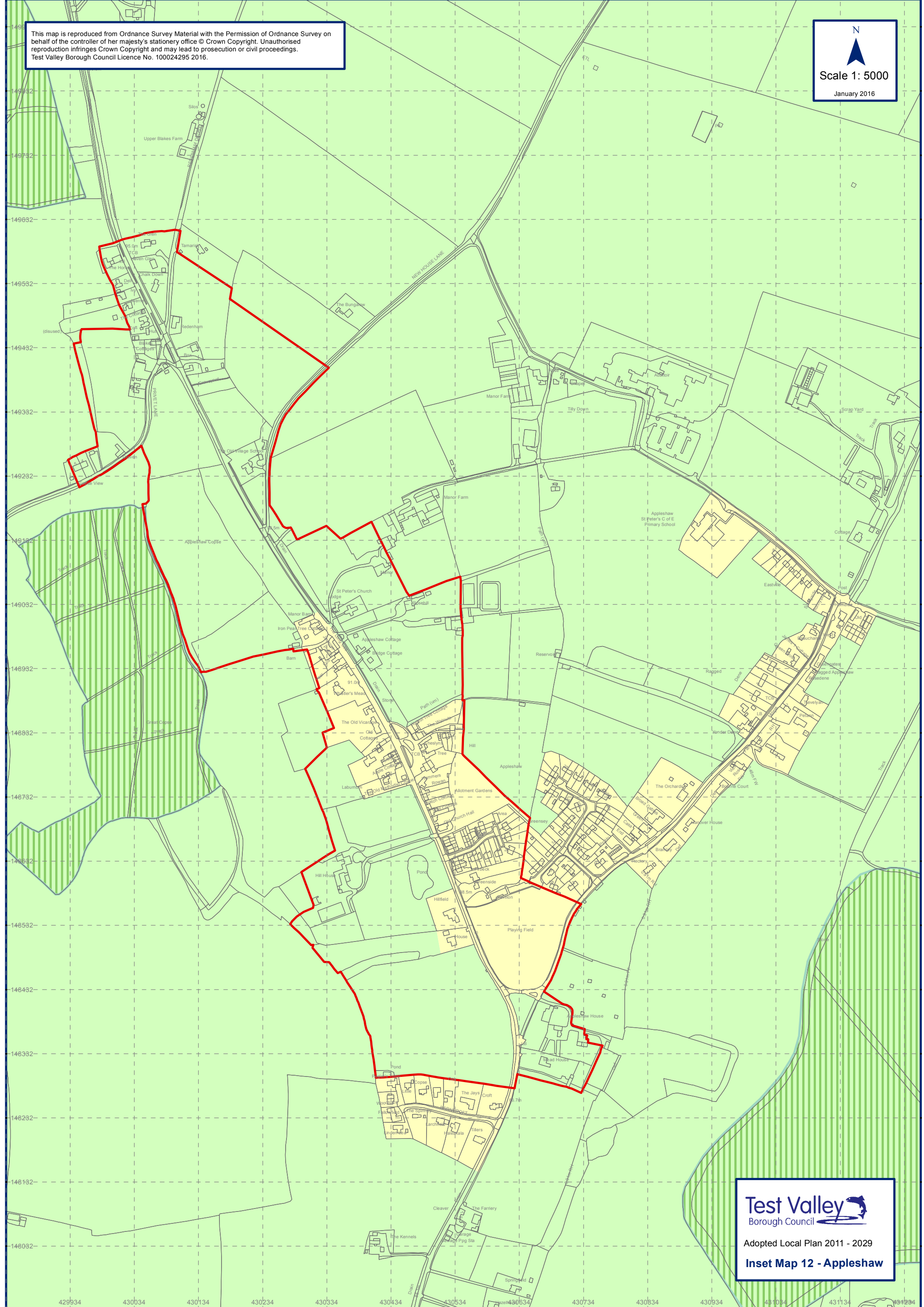
Adopted Local Plan 2011 - 2029

Inset Map 11 - Anna Valley and Upper Clatford

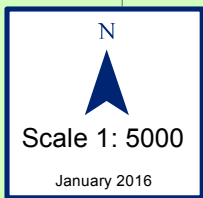


This map is reproduced from Ordnance Survey Material with the Permission of Ordnance Survey on behalf of the controller of her majesty's stationery office © Crown Copyright. Unauthorised reproduction infringes Crown Copyright and may lead to prosecution or civil proceedings. Test Valley Borough Council Licence No. 100024295 2016.

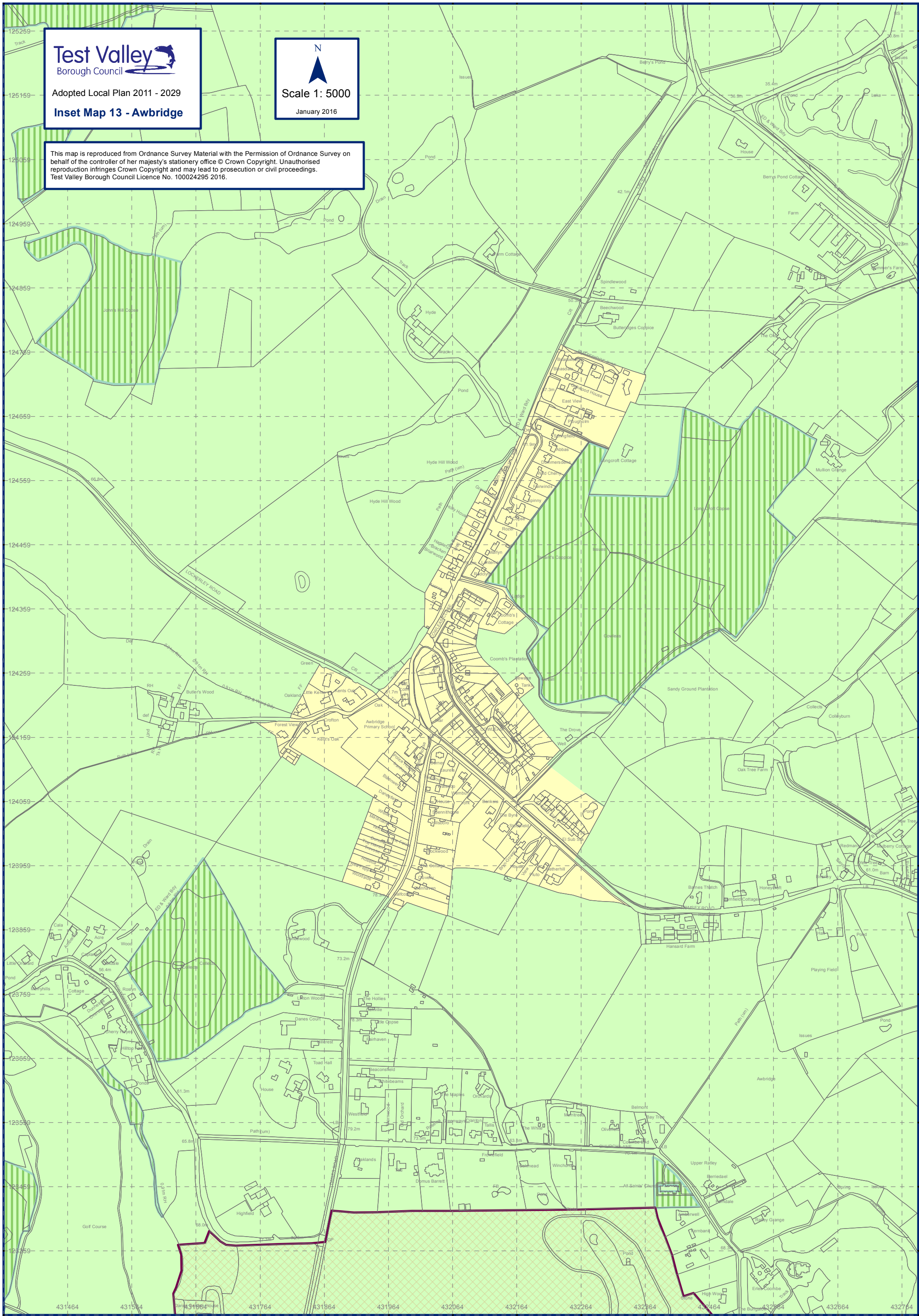
N  
Scale 1: 5000  
January 2016

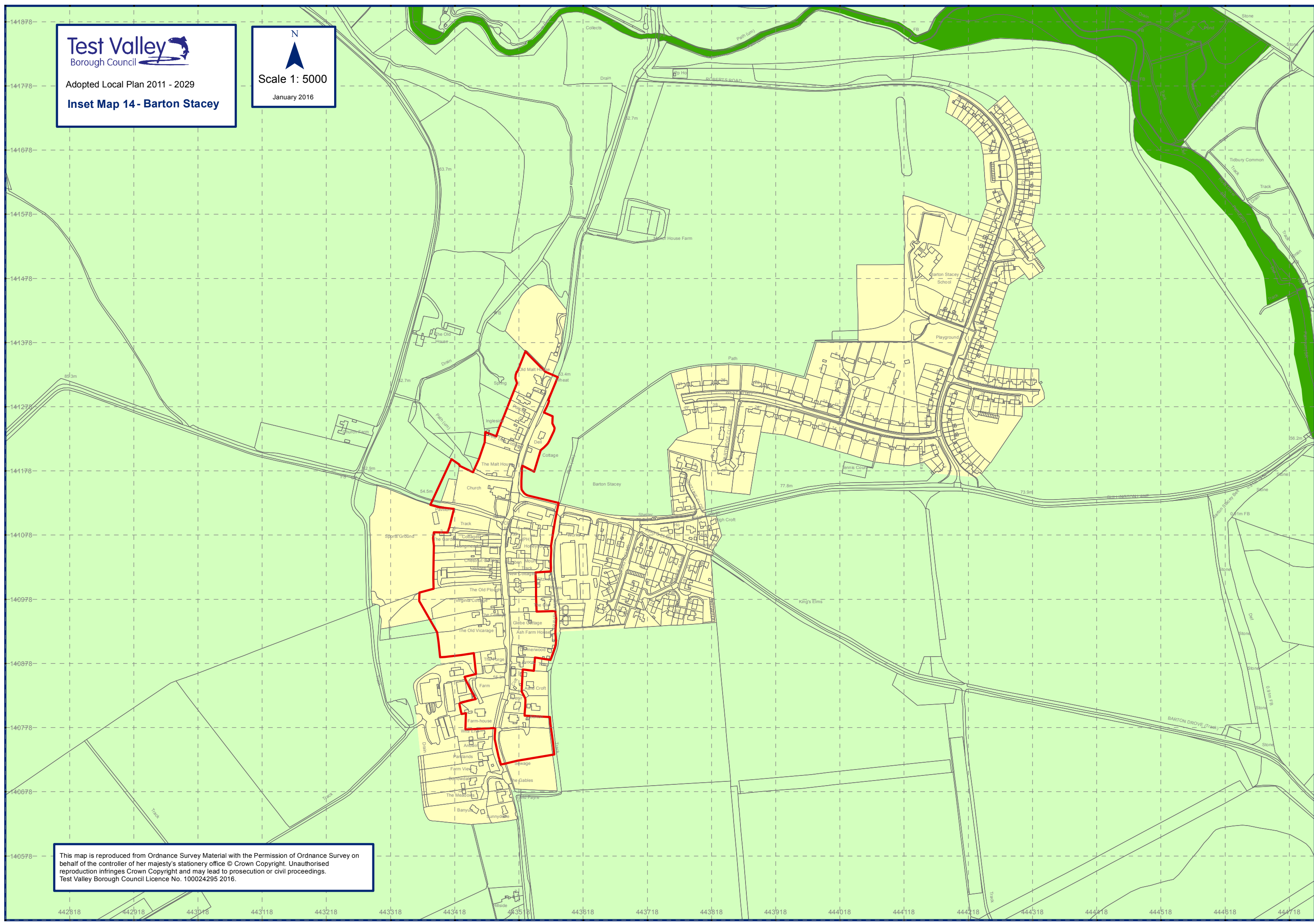


**Test Valley**  
Borough Council  
Adopted Local Plan 2011 - 2029  
**Inset Map 12 - Appleshaw**



This map is reproduced from Ordnance Survey Material with the Permission of Ordnance Survey on behalf of the controller of her majesty's stationery office © Crown Copyright. Unauthorised reproduction infringes Crown Copyright and may lead to prosecution or civil proceedings. Test Valley Borough Council Licence No. 100024295 2016.

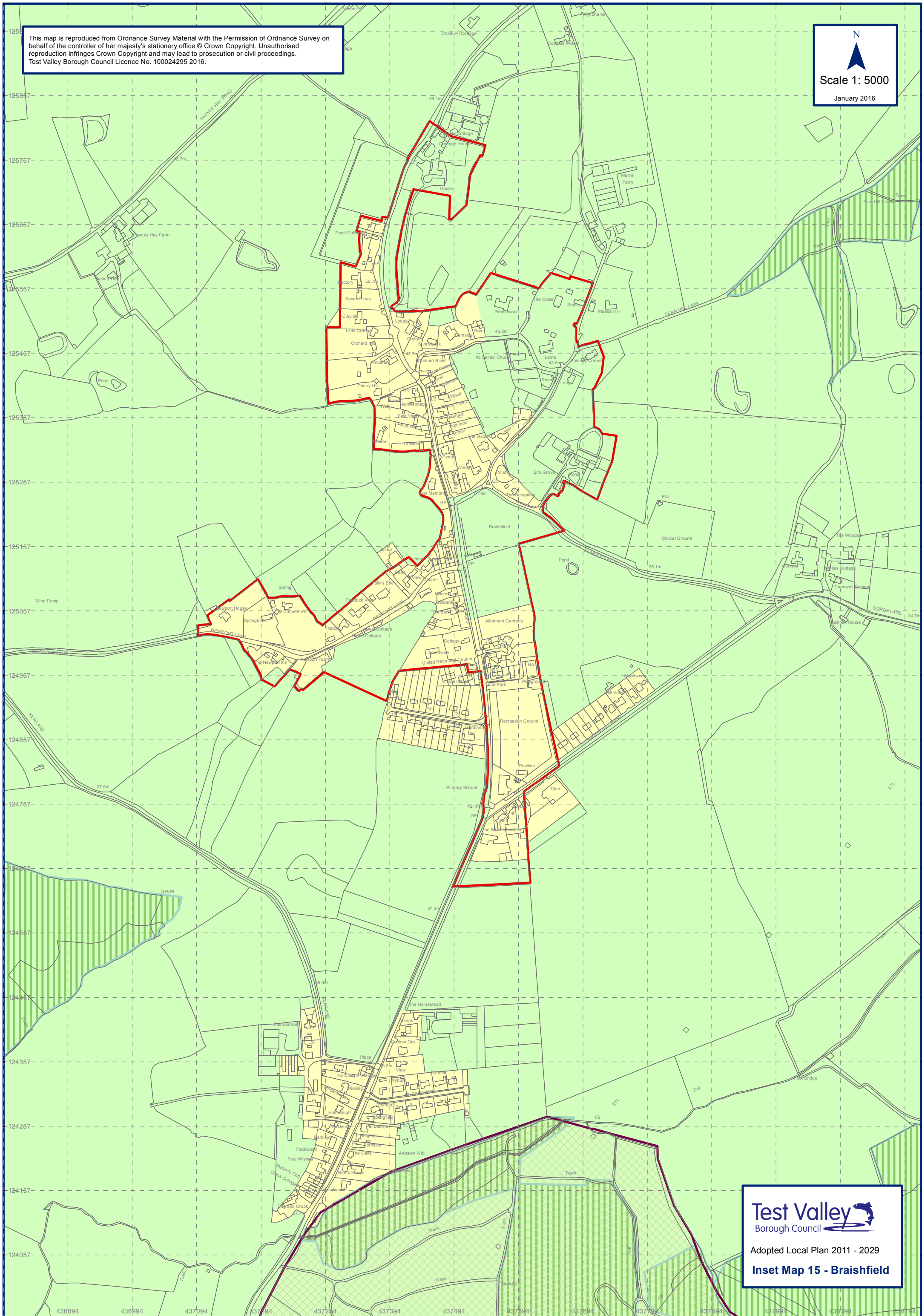




This map is reproduced from Ordnance Survey Material with the Permission of Ordnance Survey on behalf of the controller of her majesty's stationery office © Crown Copyright. Unauthorised reproduction infringes Crown Copyright and may lead to prosecution or civil proceedings. Test Valley Borough Council Licence No. 100024295 2016.

This map is reproduced from Ordnance Survey Material with the Permission of Ordnance Survey on behalf of the controller of her majesty's stationery office © Crown Copyright. Unauthorised reproduction infringes Crown Copyright and may lead to prosecution or civil proceedings. Test Valley Borough Council Licence No. 100024295 2016.

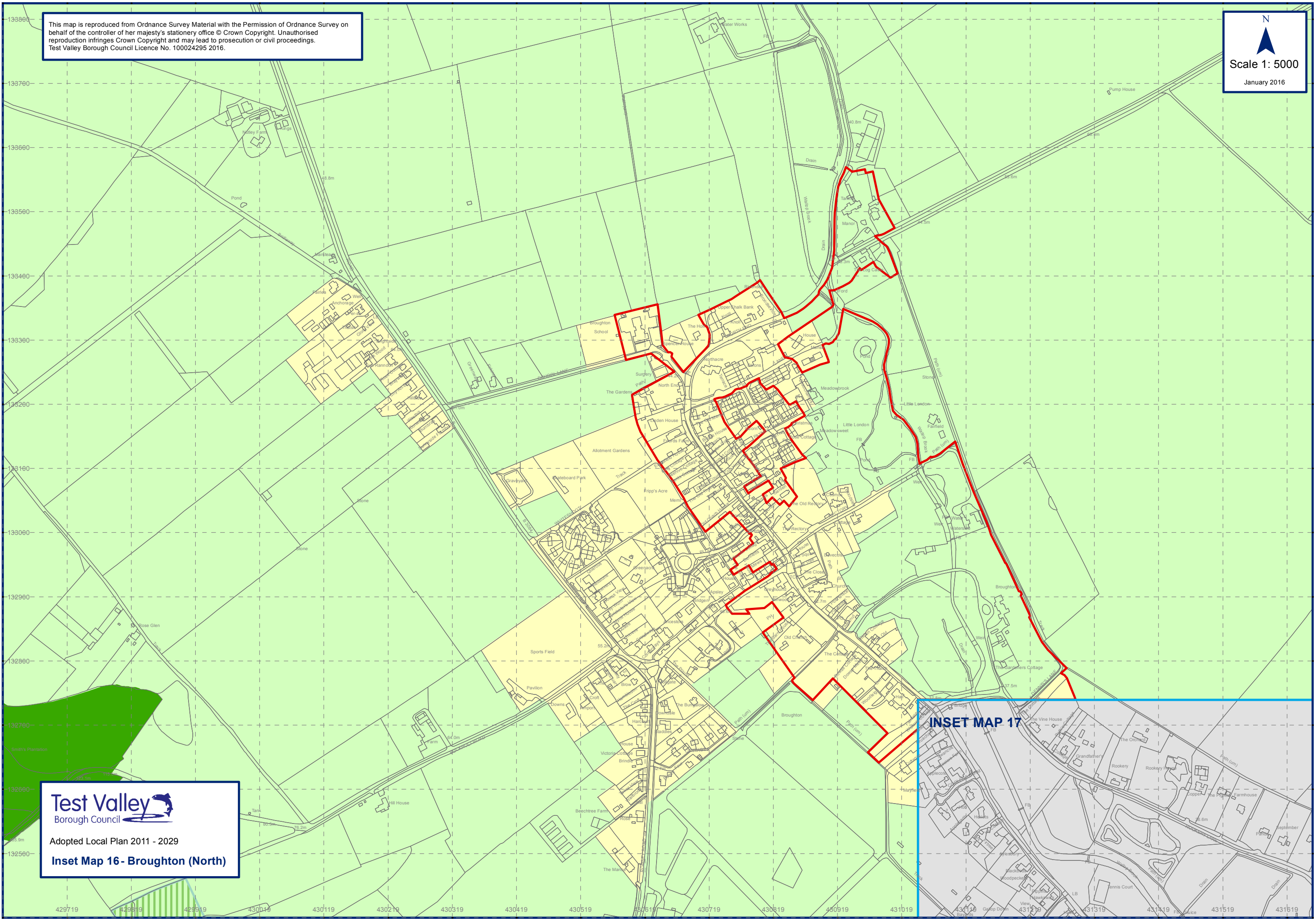
N  
Scale 1: 5000  
January 2016



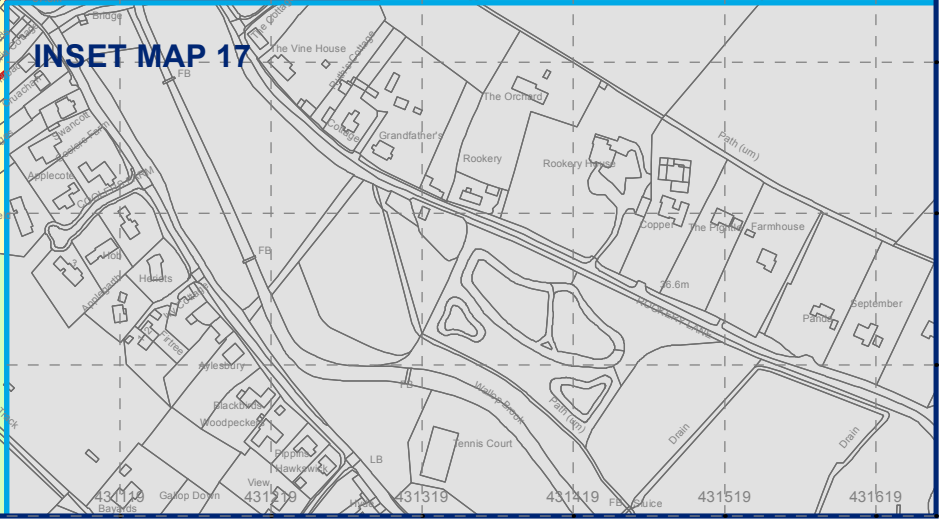
**Test Valley**  
Borough Council  
Adopted Local Plan 2011 - 2029  
**Inset Map 15 - Braishfield**

This map is reproduced from Ordnance Survey Material with the Permission of Ordnance Survey on behalf of the controller of her majesty's stationery office © Crown Copyright. Unauthorised reproduction infringes Crown Copyright and may lead to prosecution or civil proceedings. Test Valley Borough Council Licence No. 100024295 2016.

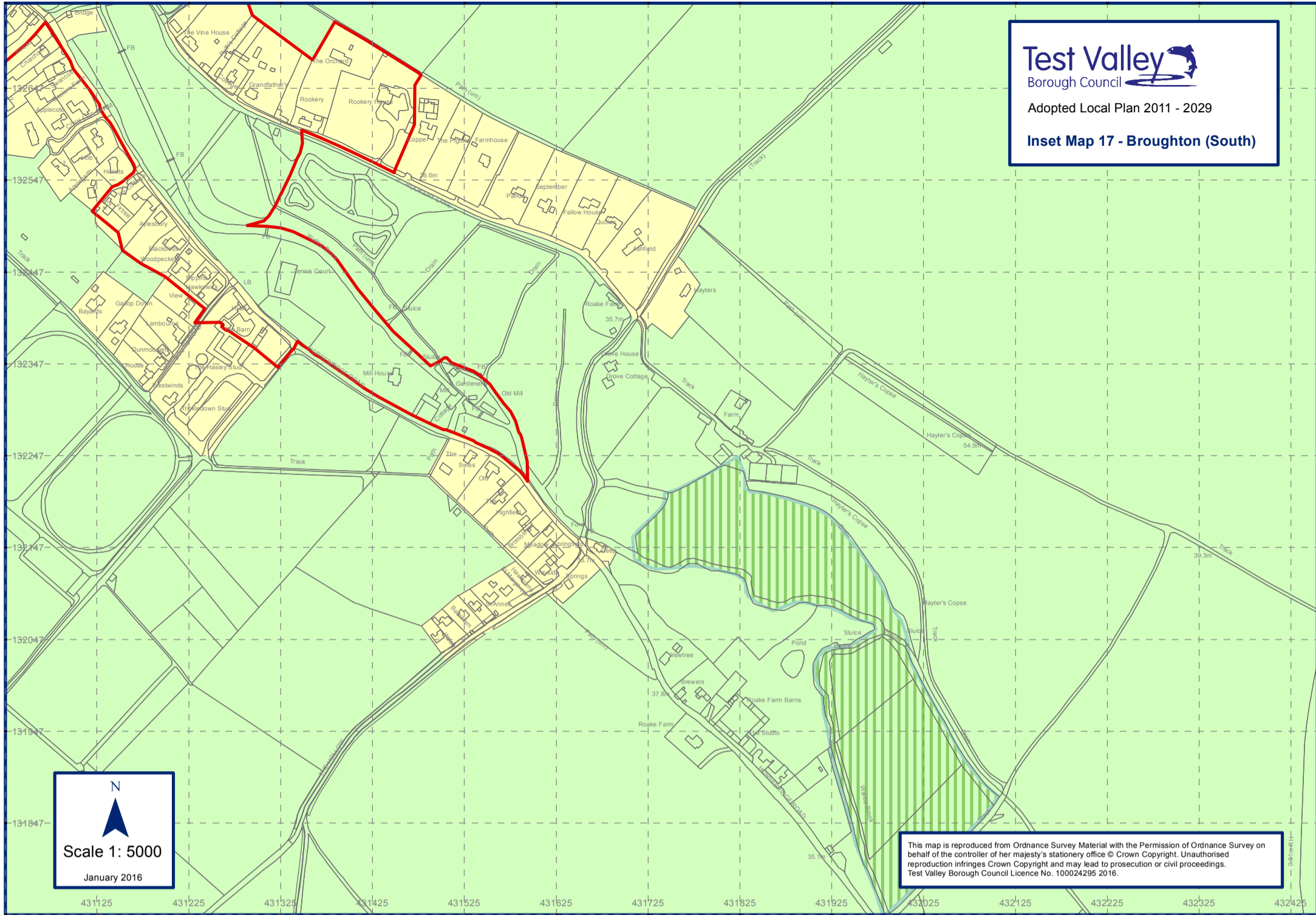
N  
Scale 1: 5000  
January 2016



**Test Valley**  
Borough Council  
Adopted Local Plan 2011 - 2029  
**Inset Map 16- Broughton (North)**







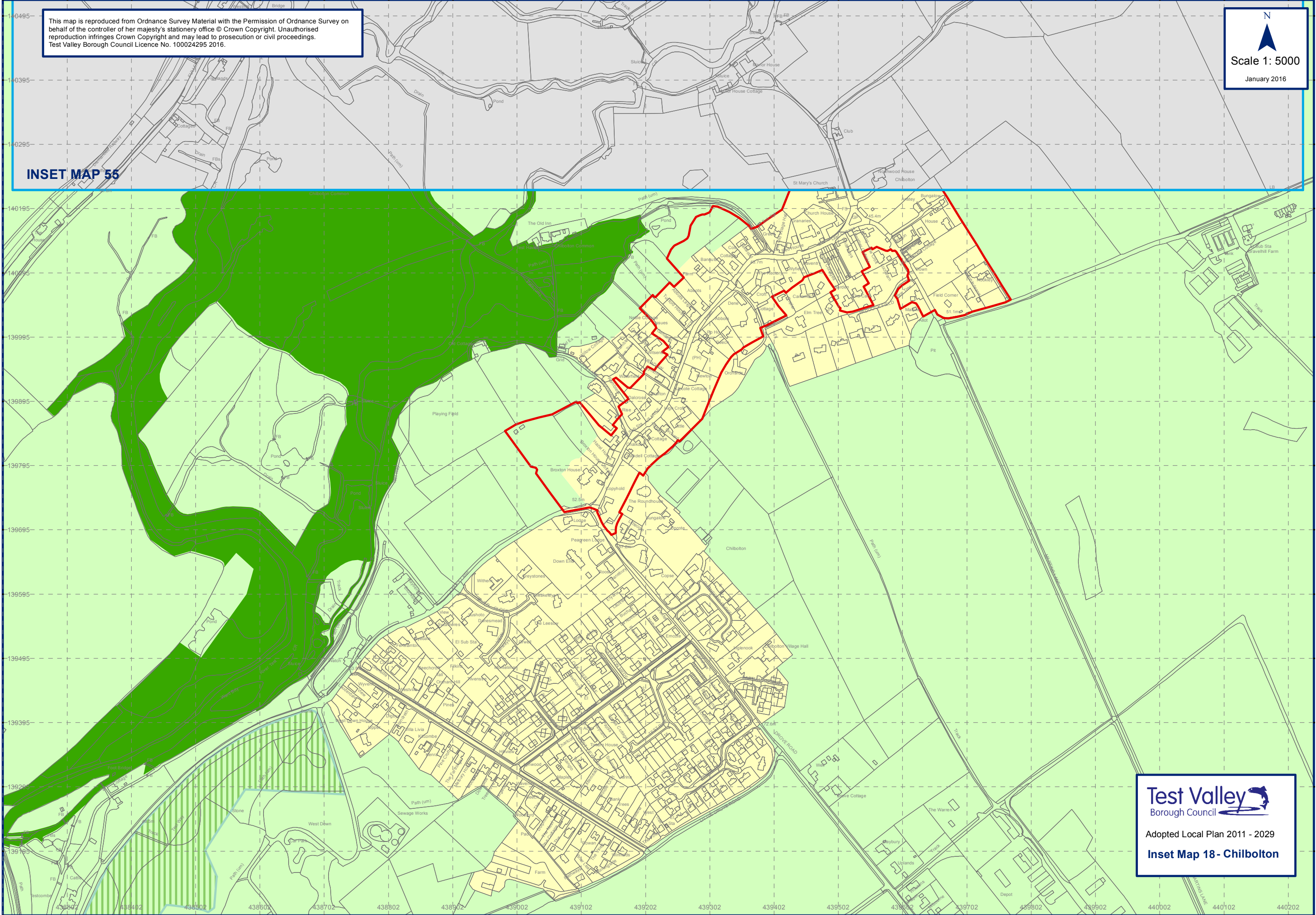
N  
Scale 1: 5000  
January 2016

This map is reproduced from Ordnance Survey Material with the Permission of Ordnance Survey on behalf of the controller of her majesty's stationery office © Crown Copyright. Unauthorised reproduction infringes Crown Copyright and may lead to prosecution or civil proceedings. Test Valley Borough Council Licence No. 100024295 2016.

This map is reproduced from Ordnance Survey Material with the Permission of Ordnance Survey on behalf of the controller of her majesty's stationery office © Crown Copyright. Unauthorised reproduction infringes Crown Copyright and may lead to prosecution or civil proceedings. Test Valley Borough Council Licence No. 100024295 2016.

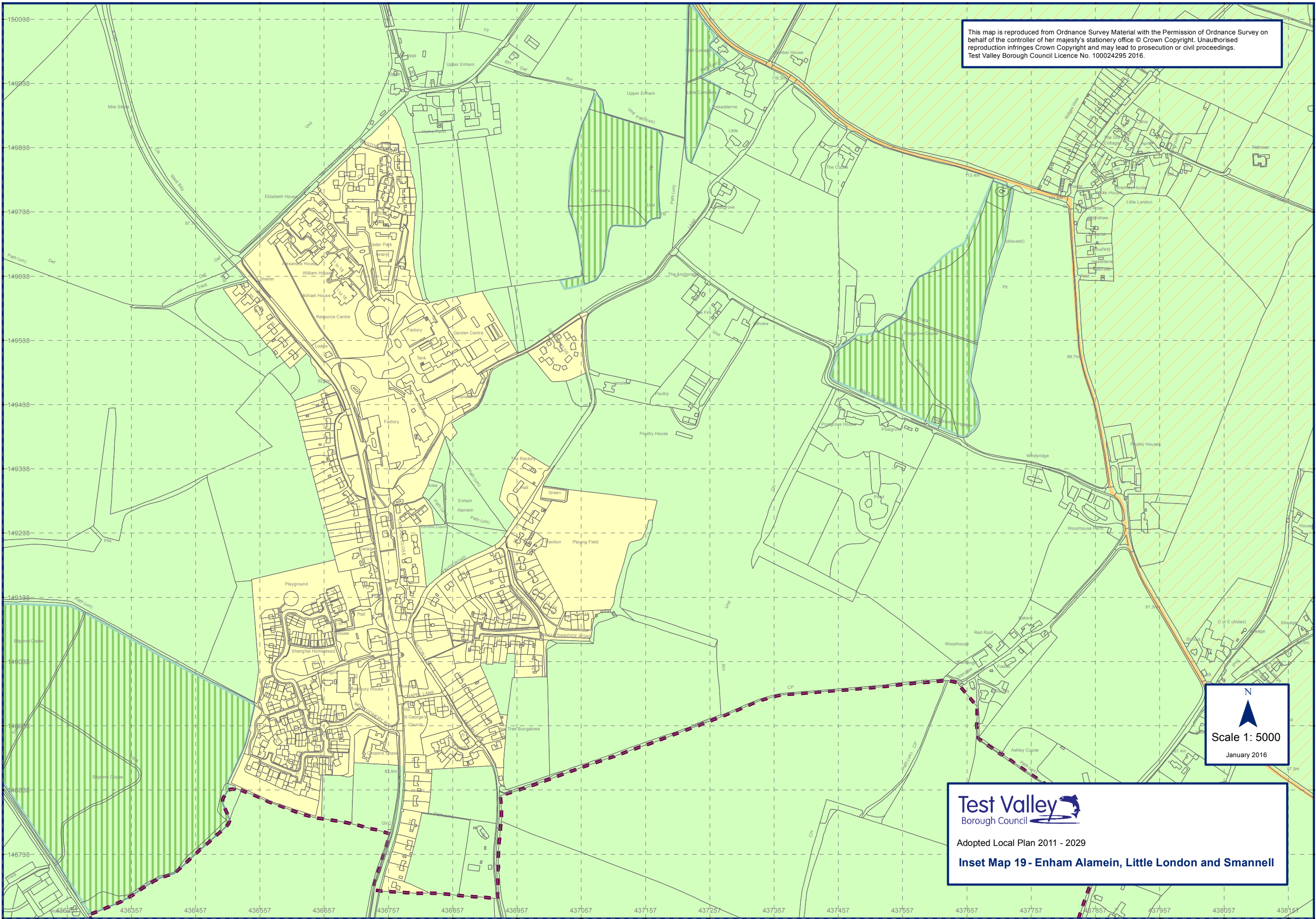
N  
Scale 1: 5000  
January 2016

INSET MAP 55



**Test Valley**  
Borough Council   
Adopted Local Plan 2011 - 2029  
**Inset Map 18 - Chilbolton**

This map is reproduced from Ordnance Survey Material with the Permission of Ordnance Survey on behalf of the controller of her majesty's stationery office © Crown Copyright. Unauthorised reproduction infringes Crown Copyright and may lead to prosecution or civil proceedings. Test Valley Borough Council Licence No. 100024295 2016.



N  
Scale 1: 5000  
January 2016

**Test Valley**  
Borough Council  
Adopted Local Plan 2011 - 2029  
**Inset Map 19 - Enham Alamein, Little London and Smannell**

This map is reproduced from Ordnance Survey Material with the Permission of Ordnance Survey on behalf of the controller of her majesty's stationery office © Crown Copyright. Unauthorised reproduction infringes Crown Copyright and may lead to prosecution or civil proceedings. Test Valley Borough Council Licence No. 100024295 2016.

N  
Scale 1: 5000  
January 2016

INSET MAP 54



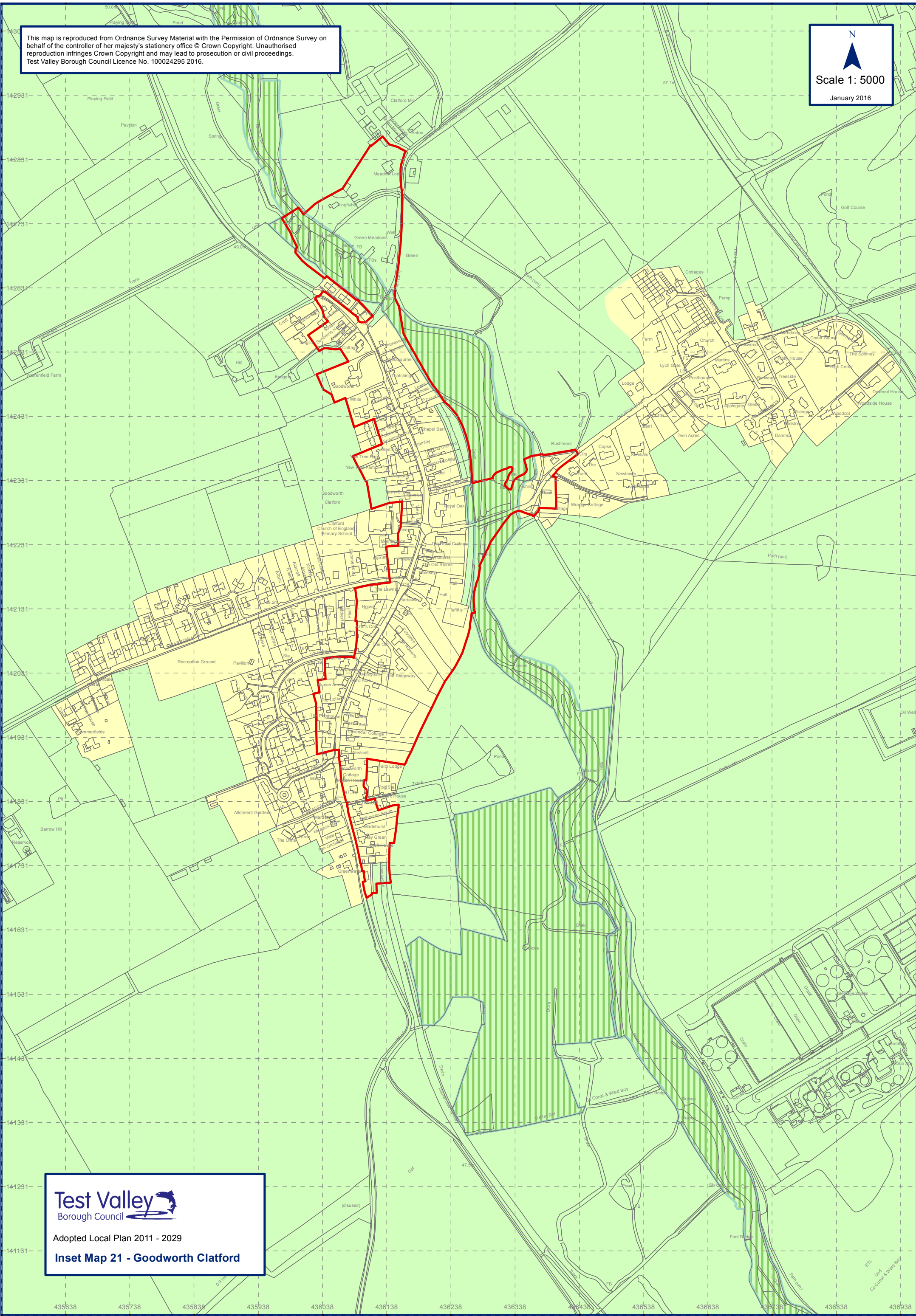
Adopted Local Plan 2011 - 2029

Inset Map 20 - Fyfield, Thrupton and East Cholderton

428728 428828 428928 429028 429128 429228 429328 429428 429528 429628 429728 429828 429928 430028

This map is reproduced from Ordnance Survey Material with the Permission of Ordnance Survey on behalf of the controller of her majesty's stationery office © Crown Copyright. Unauthorised reproduction infringes Crown Copyright and may lead to prosecution or civil proceedings. Test Valley Borough Council Licence No. 100024295 2016.

N  
Scale 1: 5000  
January 2016



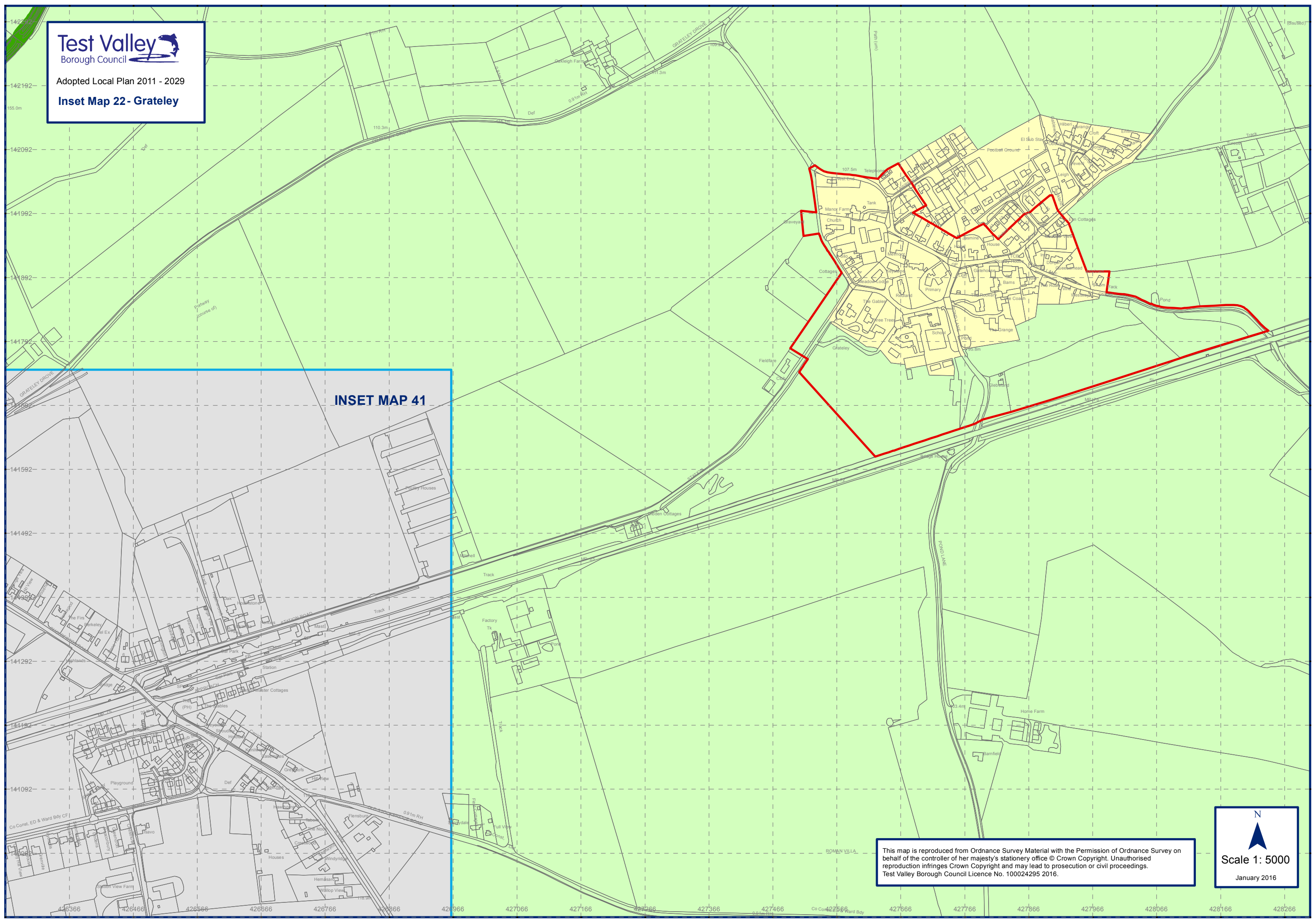
**Test Valley**  
Borough Council  
Adopted Local Plan 2011 - 2029  
**Inset Map 21 - Goodworth Clatford**

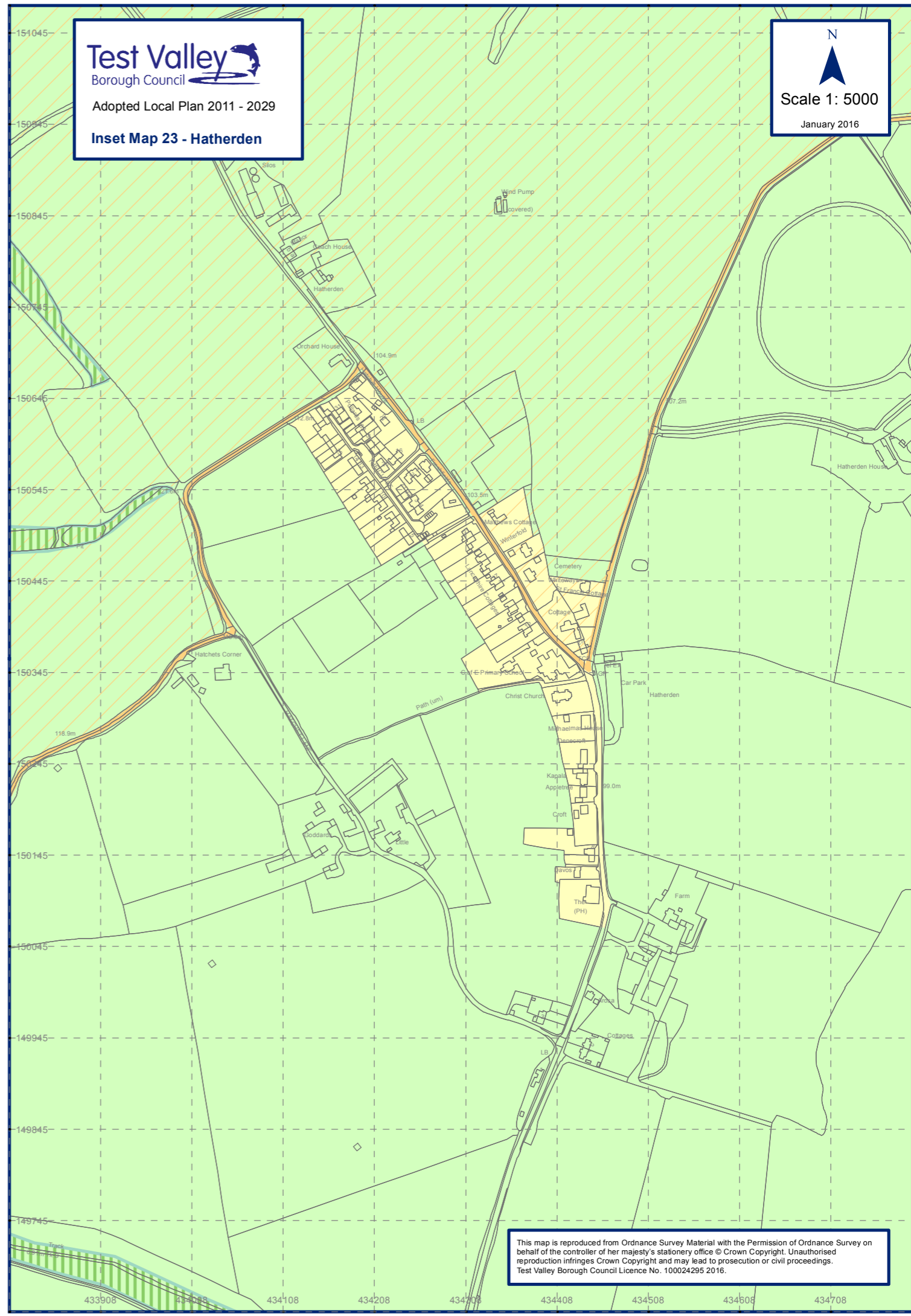
435638 435738 435838 435938 436038 436138 436238 436338 436438 436538 436638 436738 436838 436938

**INSET MAP 41**

This map is reproduced from Ordnance Survey Material with the Permission of Ordnance Survey on behalf of the controller of her majesty's stationery office © Crown Copyright. Unauthorised reproduction infringes Crown Copyright and may lead to prosecution or civil proceedings. Test Valley Borough Council Licence No. 100024295 2016.

N  
Scale 1: 5000  
January 2016



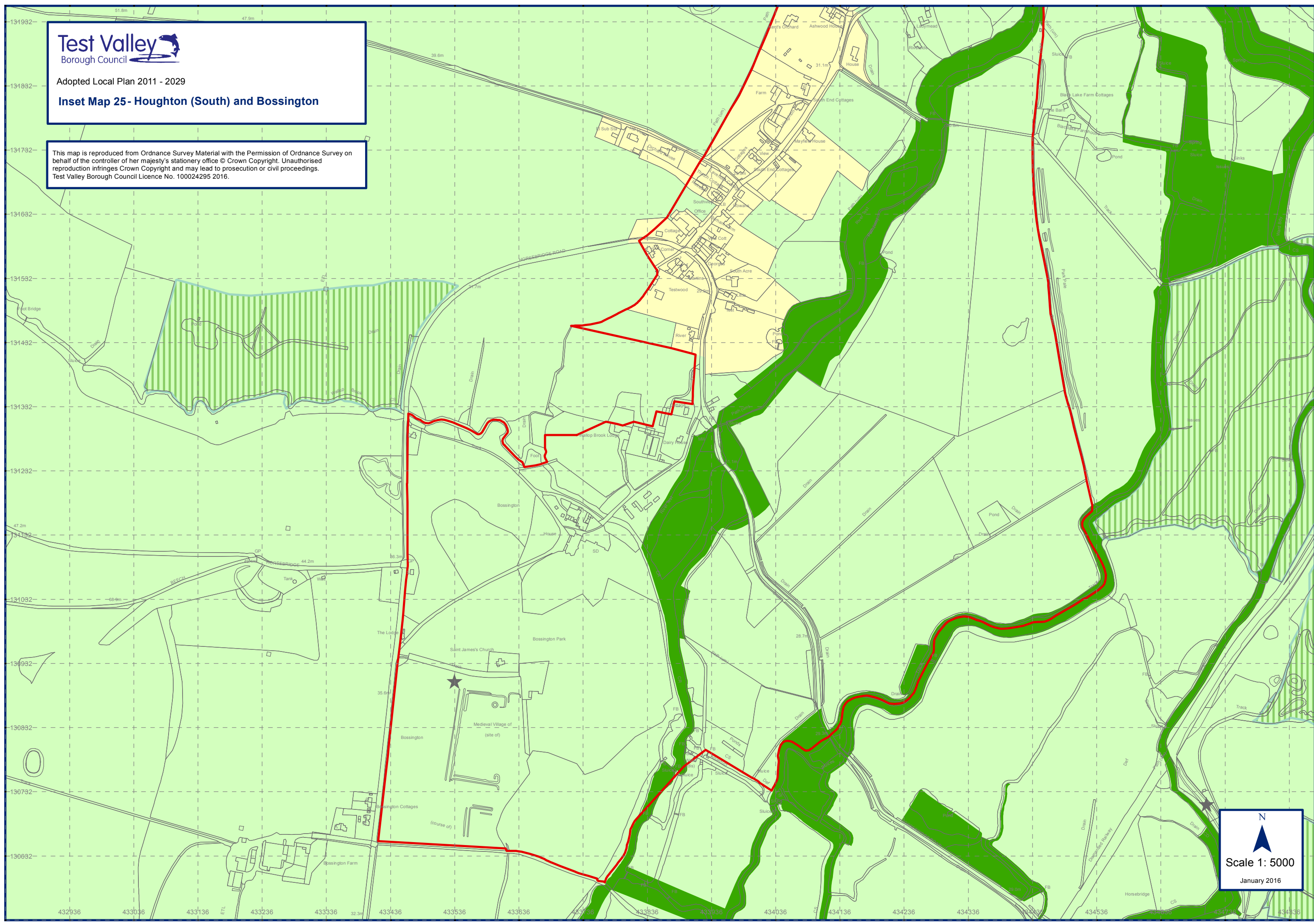


This map is reproduced from Ordnance Survey Material with the Permission of Ordnance Survey on behalf of the controller of her majesty's stationery office © Crown Copyright. Unauthorised reproduction infringes Crown Copyright and may lead to prosecution or civil proceedings.  
Test Valley Borough Council Licence No. 100024295 2016.



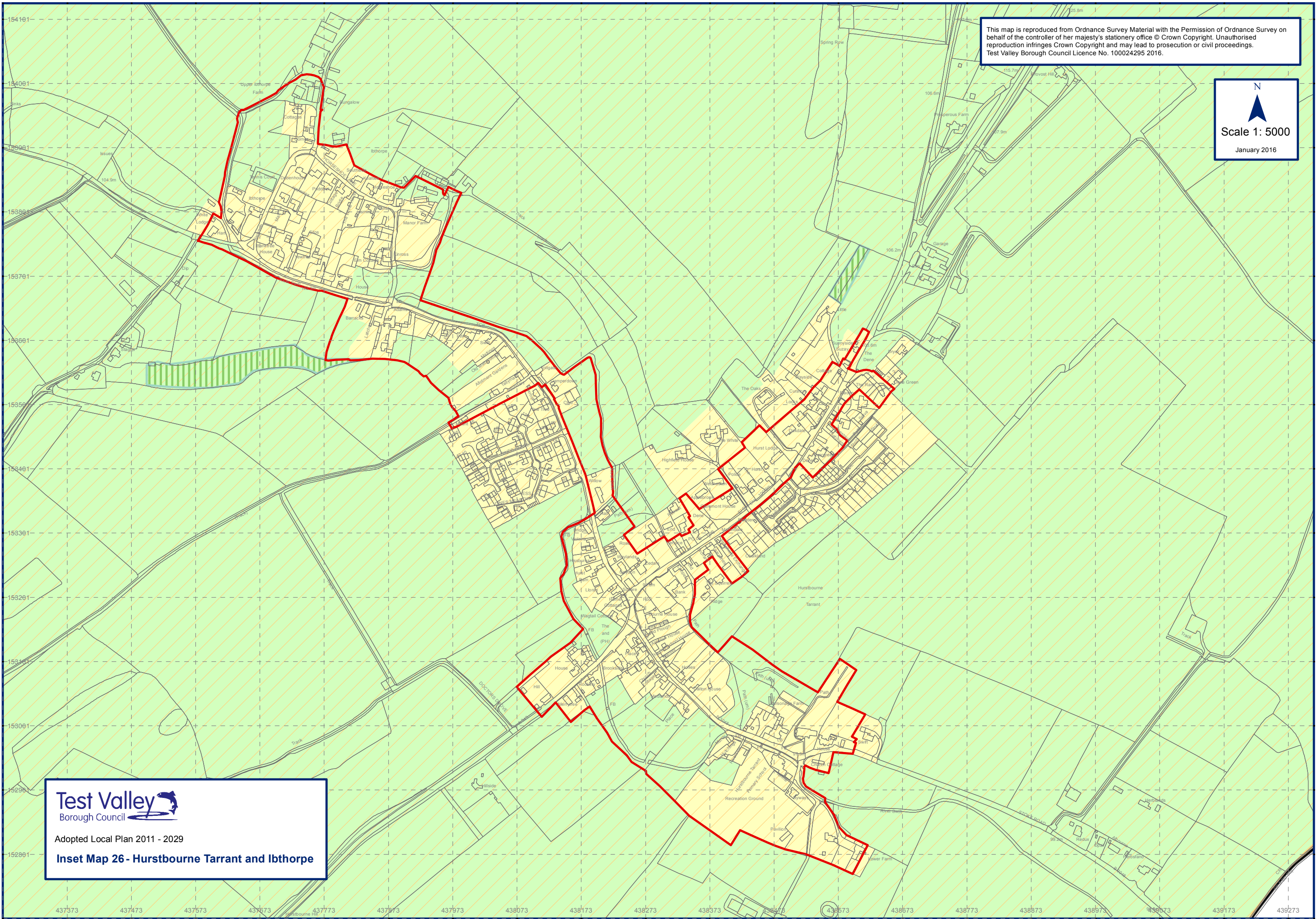


This map is reproduced from Ordnance Survey Material with the Permission of Ordnance Survey on behalf of the controller of her majesty's stationery office © Crown Copyright. Unauthorised reproduction infringes Crown Copyright and may lead to prosecution or civil proceedings. Test Valley Borough Council Licence No. 100024295 2016.



This map is reproduced from Ordnance Survey Material with the Permission of Ordnance Survey on behalf of the controller of her majesty's stationery office © Crown Copyright. Unauthorised reproduction infringes Crown Copyright and may lead to prosecution or civil proceedings. Test Valley Borough Council Licence No. 100024295 2016.

N  
Scale 1: 5000  
January 2016



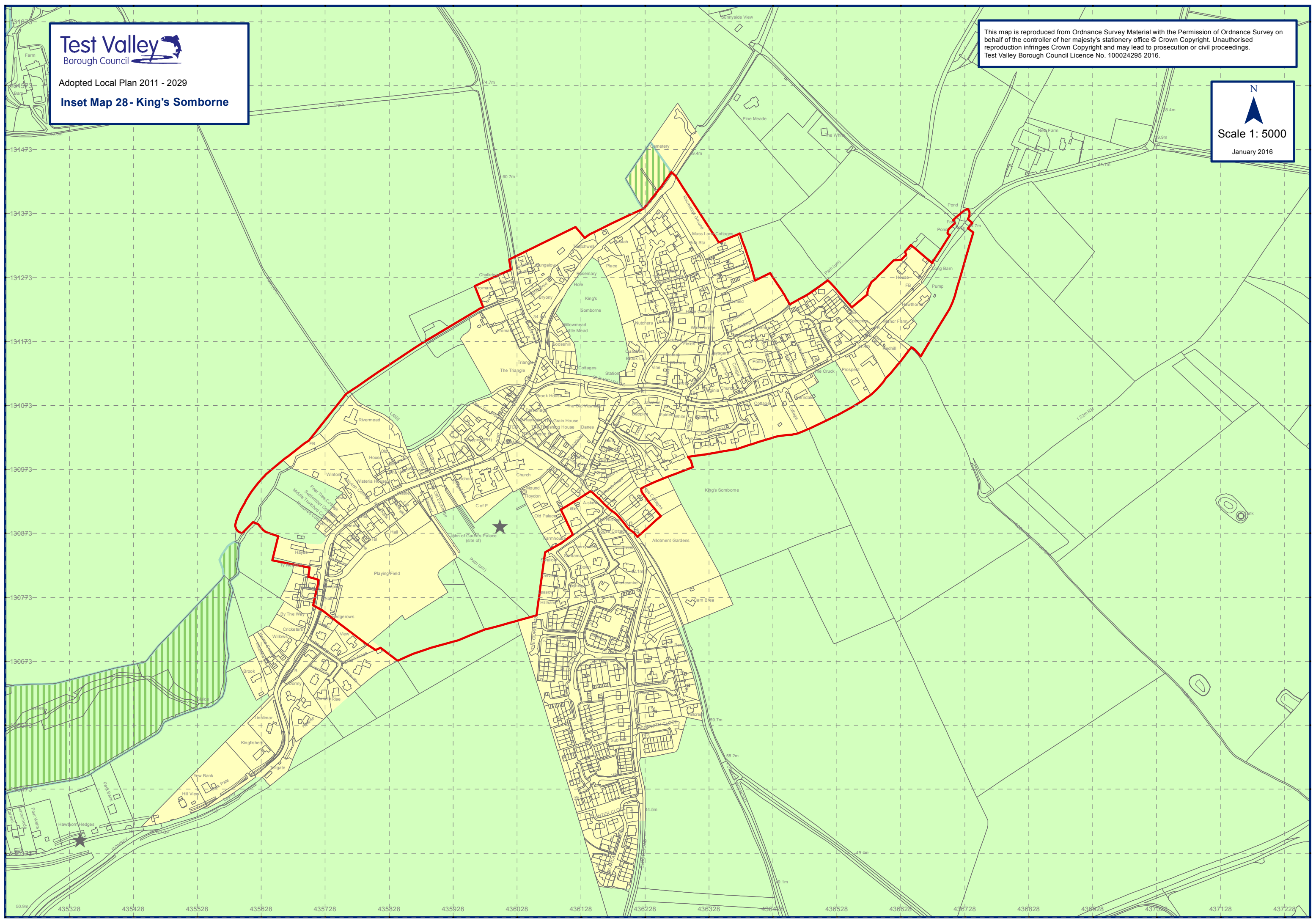
**Test Valley**  
Borough Council

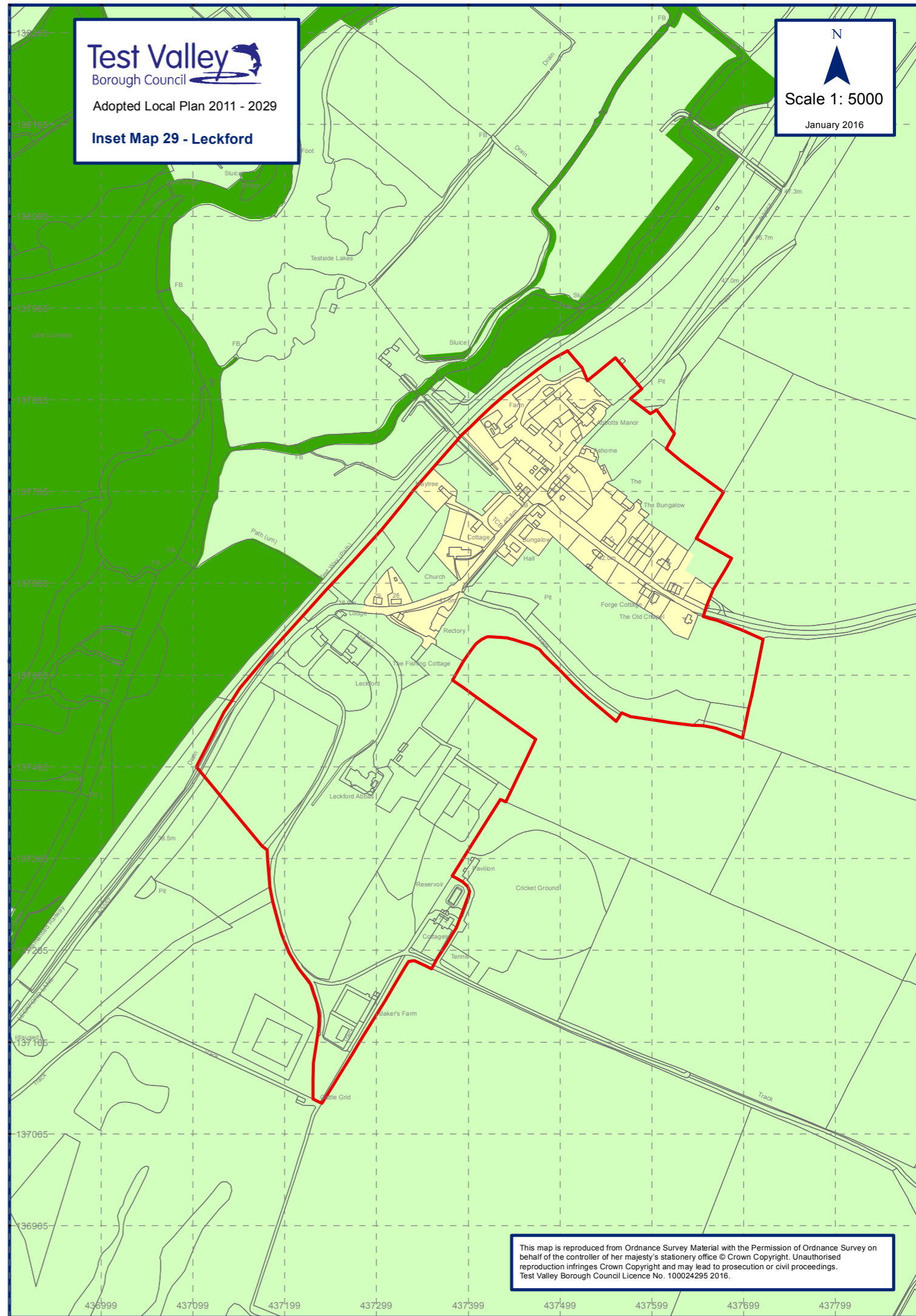
Adopted Local Plan 2011 - 2029

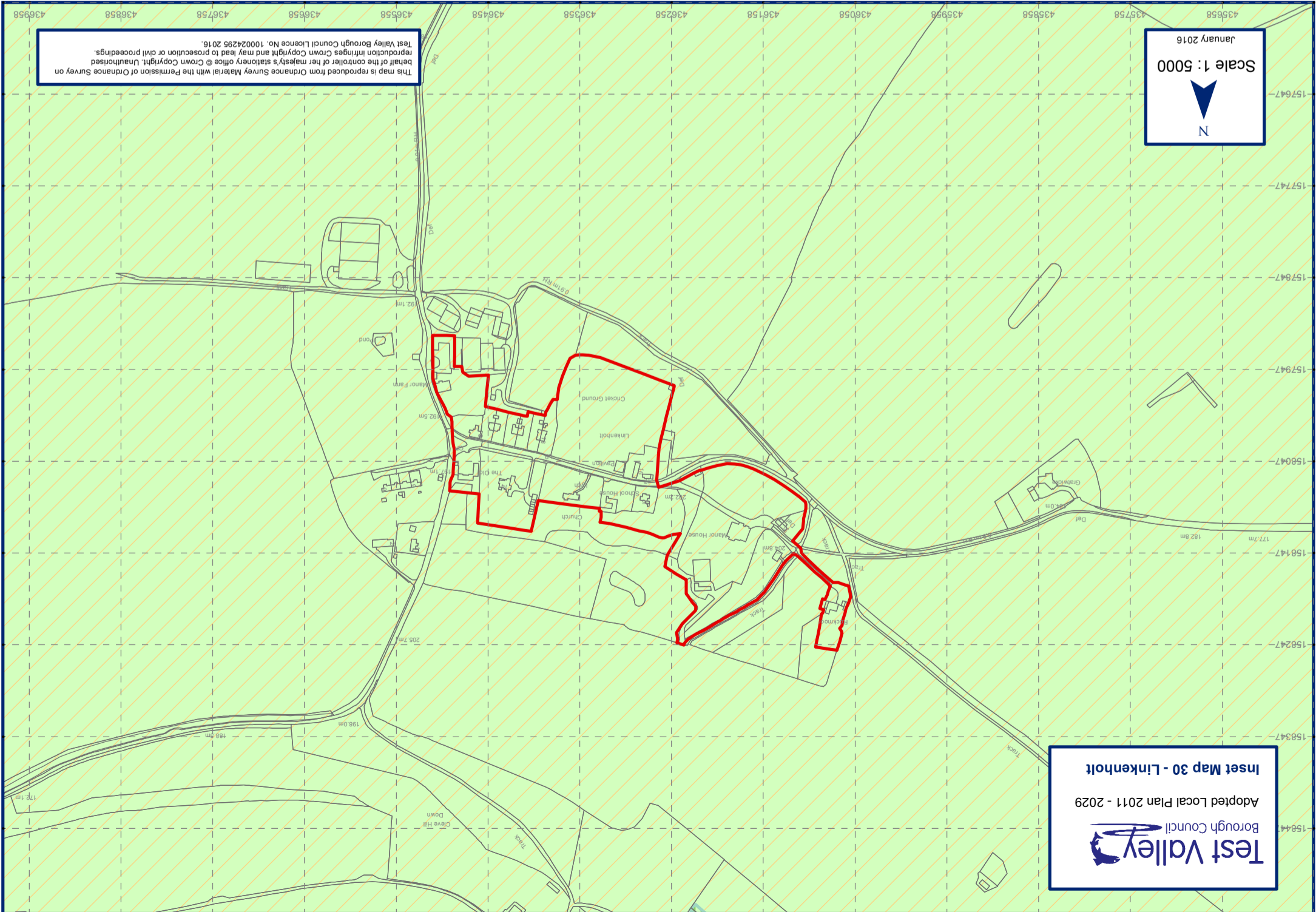
**Inset Map 26 - Hurstbourne Tarrant and Ibthorpe**

437373 437473 437573 437673 437773 437873 437973 438073 438173 438273 438373 438473 438573 438673 438773 438873 438973 439073 439173 439273









Scale 1:5000  
January 2016  
N

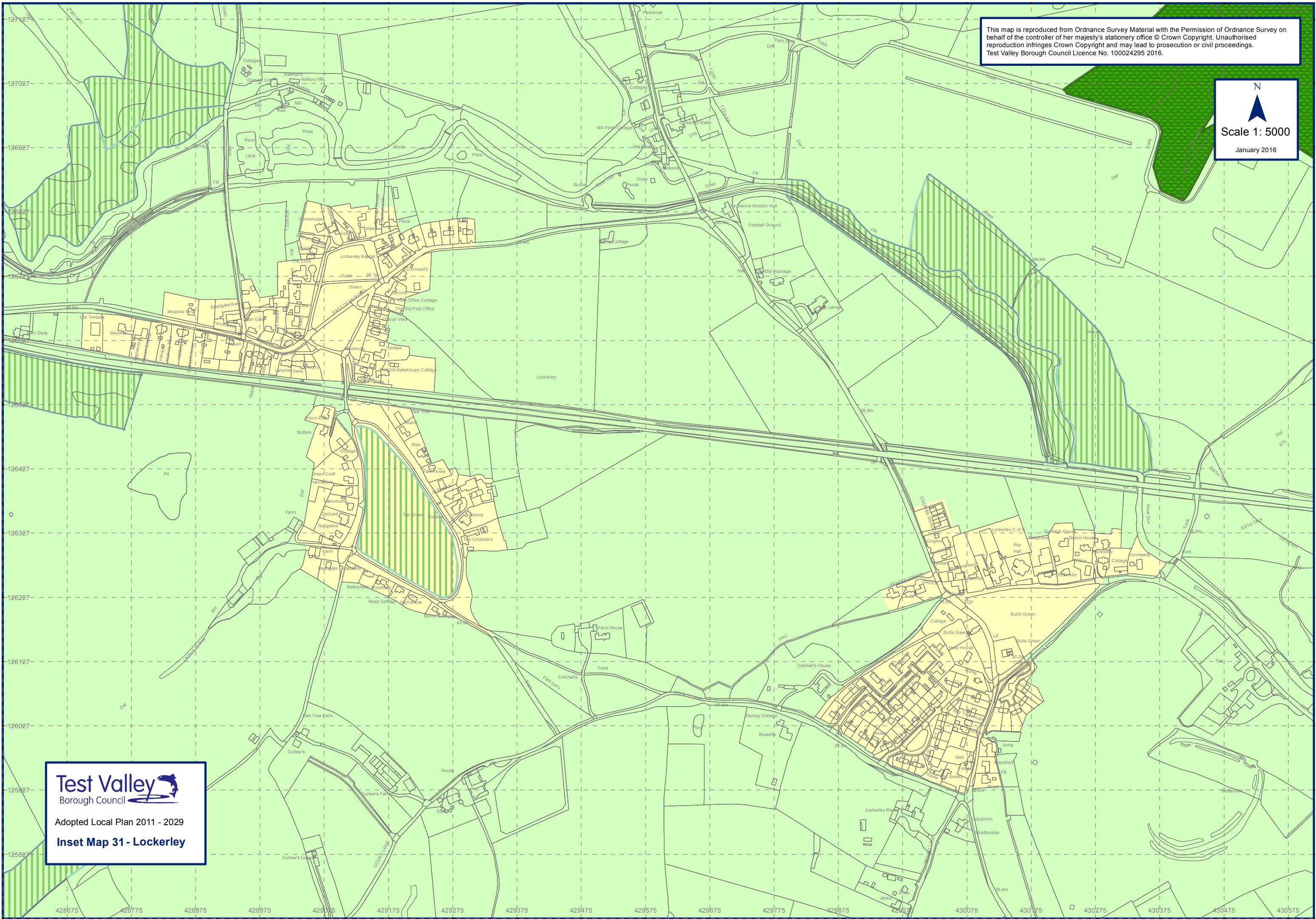
This map is reproduced from Ordnance Survey Material with the Permission of Ordnance Survey on behalf of the controller of her majesty's stationery office © Crown Copyright. Unauthorised reproduction infringes Crown Copyright and may lead to prosecution or civil proceedings.  
Test Valley Borough Council Licence No. 100024295 2016.

**Test Valley**  
Borough Council  
Adopted Local Plan 2011 - 2029  
Inset Map 30 - Linkenholt

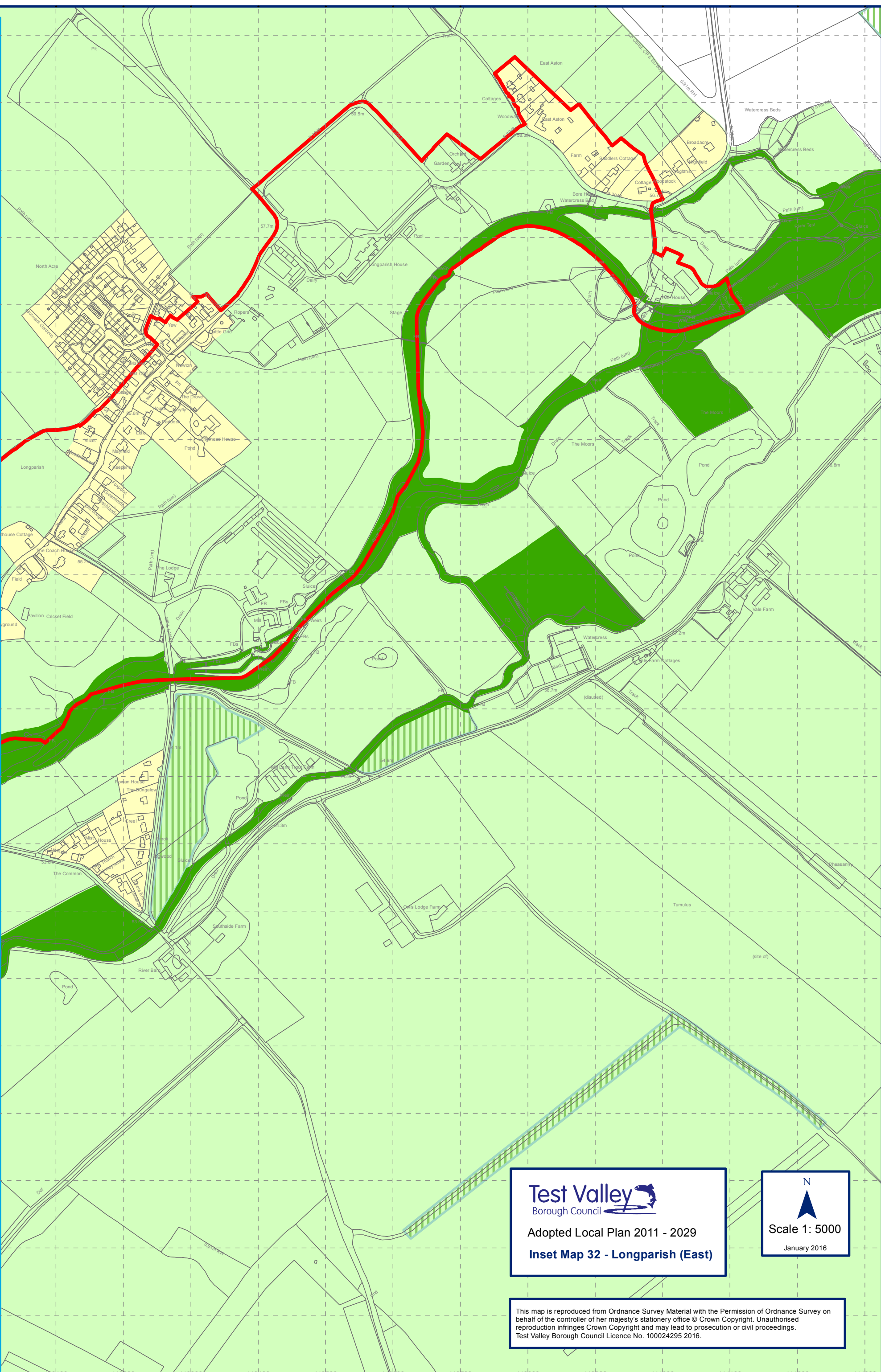
This map is reproduced from Ordnance Survey Material with the Permission of Ordnance Survey on behalf of the controller of her majesty's stationary office © Crown Copyright. Unauthorised reproduction infringes Crown Copyright and may lead to prosecution or civil proceedings. Test Valley Borough Council Licence No. 100024295 2016.

N  
Scale 1: 5000  
January 2016

**Test Valley**  
Borough Council  
Adopted Local Plan 2011 - 2029  
**Inset Map 31 - Lockerley**



**INSET  
MAP 33**



**Test Valley**  
Borough Council

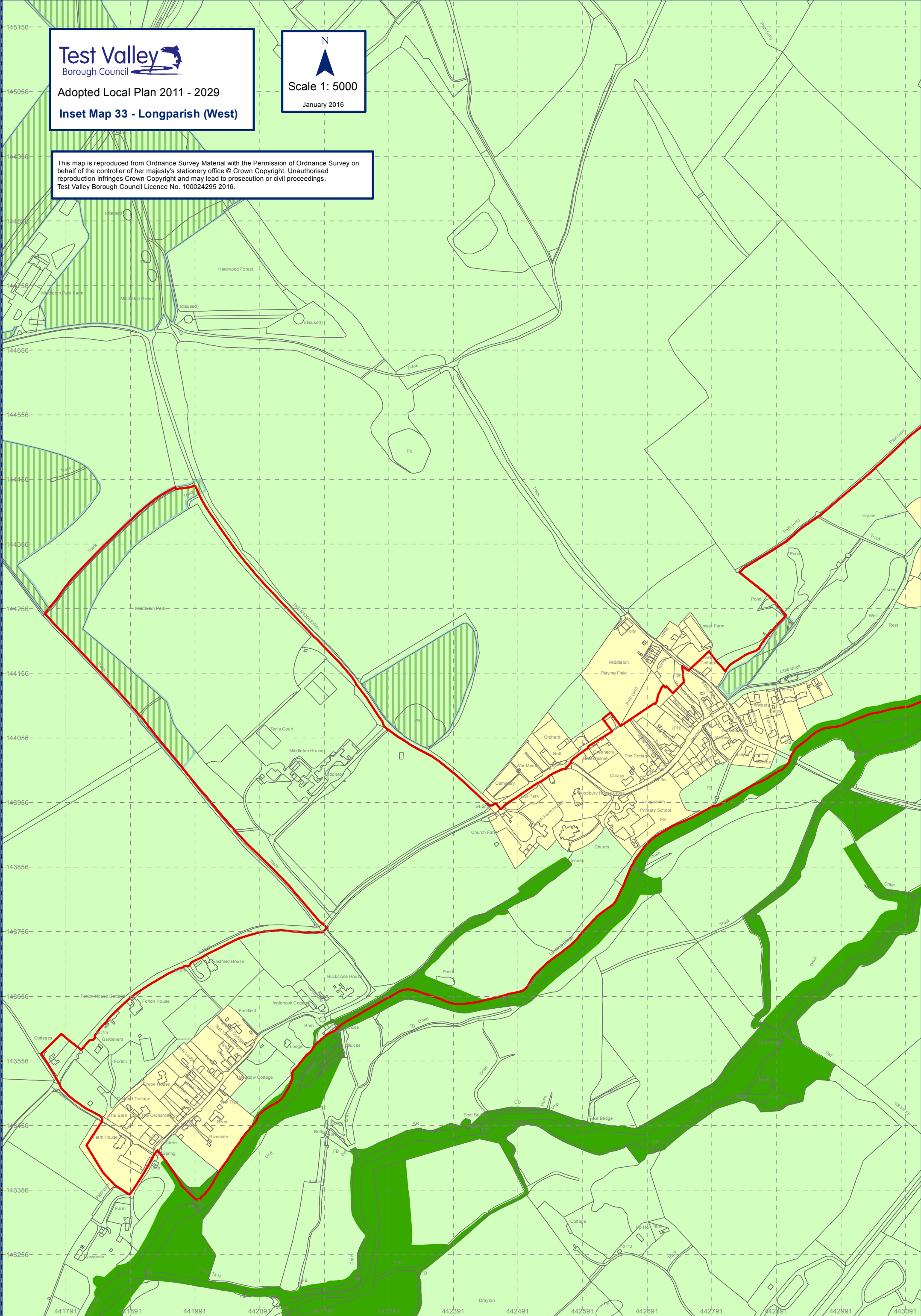
Adopted Local Plan 2011 - 2029  
**Inset Map 32 - Longparish (East)**

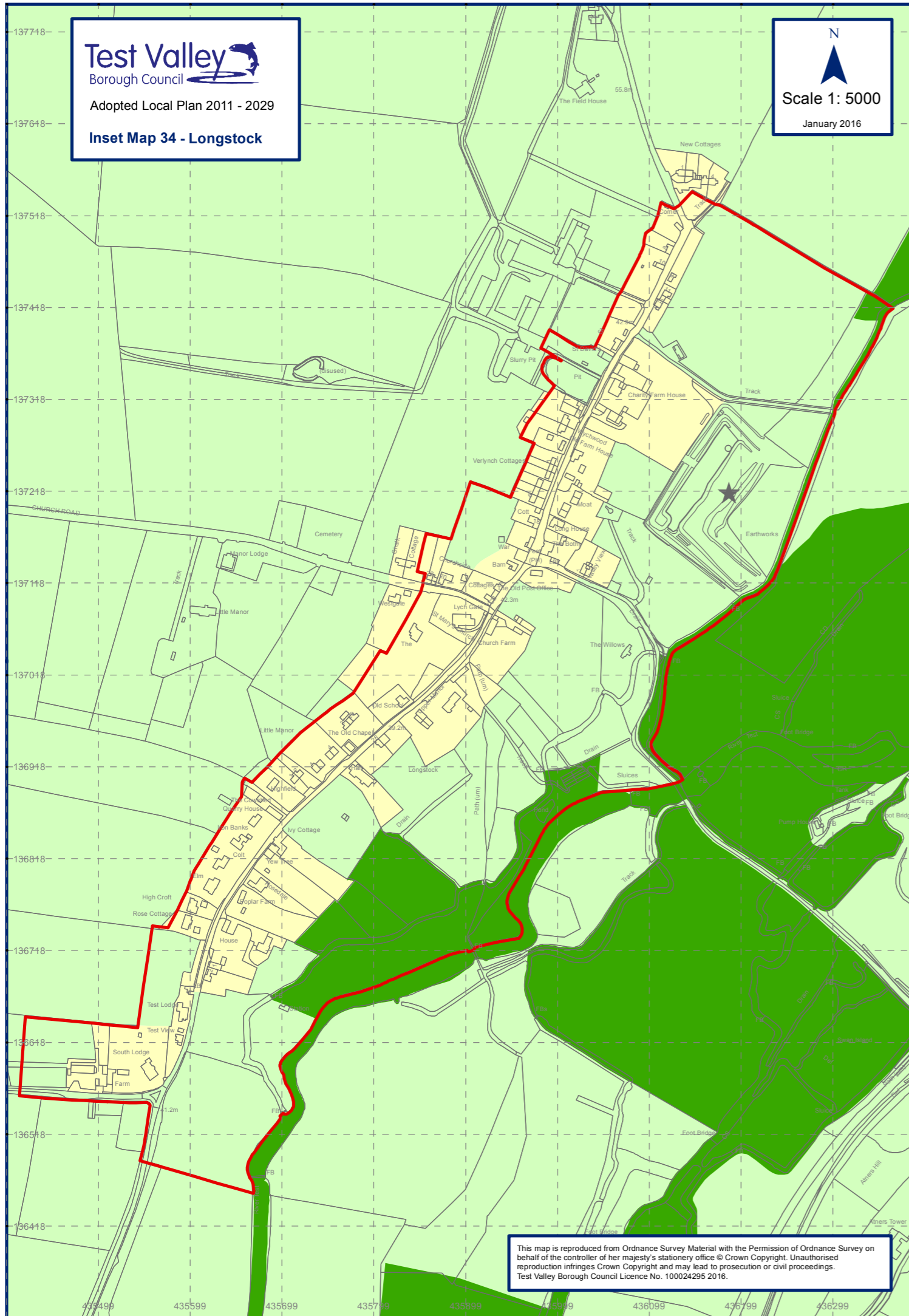


This map is reproduced from Ordnance Survey Material with the Permission of Ordnance Survey on behalf of the controller of her majesty's stationery office © Crown Copyright. Unauthorised reproduction infringes Crown Copyright and may lead to prosecution or civil proceedings. Test Valley Borough Council Licence No. 100024295 2016.

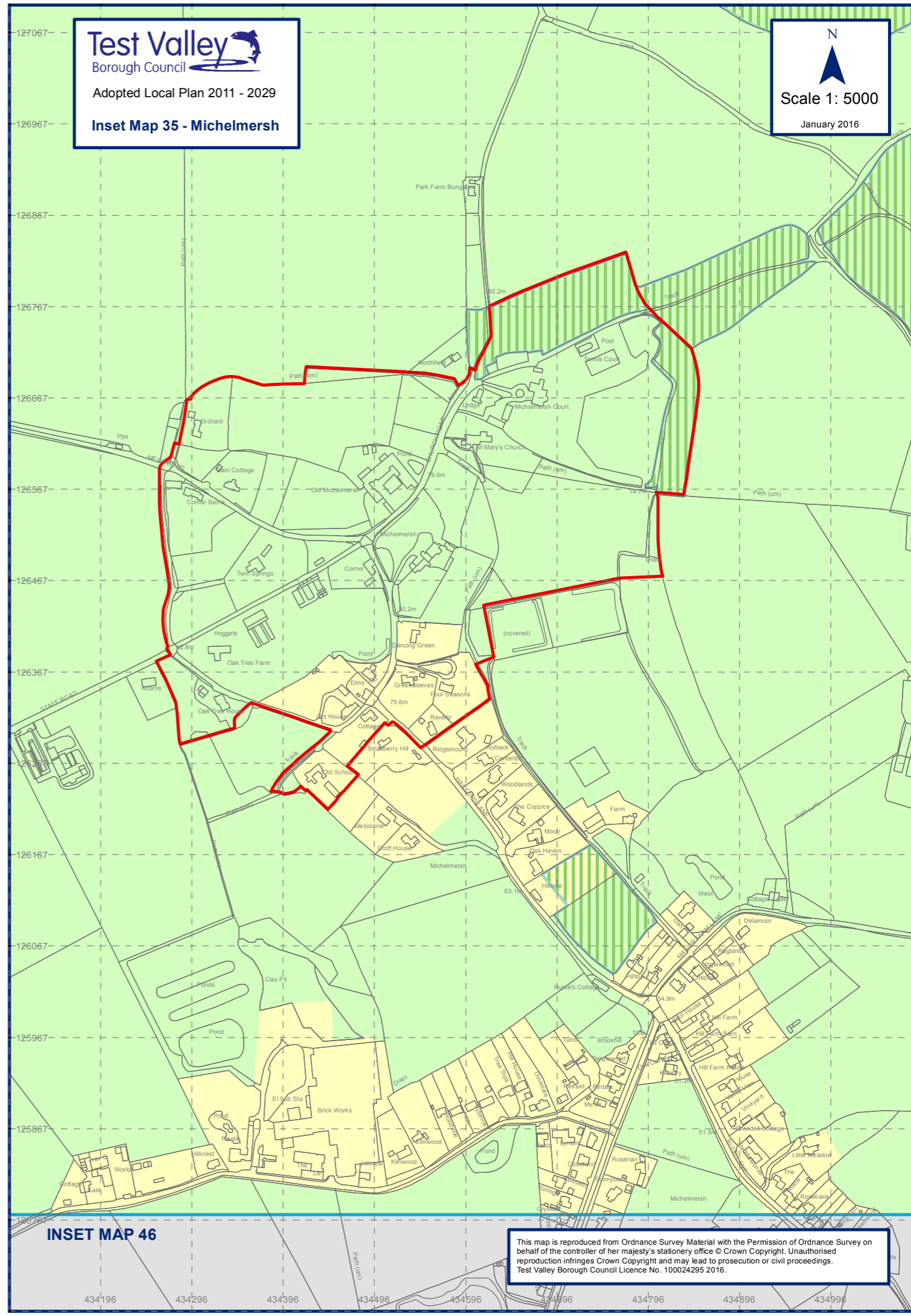


This map is reproduced from Ordnance Survey Material with the Permission of Ordnance Survey on behalf of the controller of her majesty's stationery office © Crown Copyright. Unauthorised reproduction infringes Crown Copyright and may lead to prosecution or civil proceedings. Test Valley Borough Council Licence No. 100024295 2016.



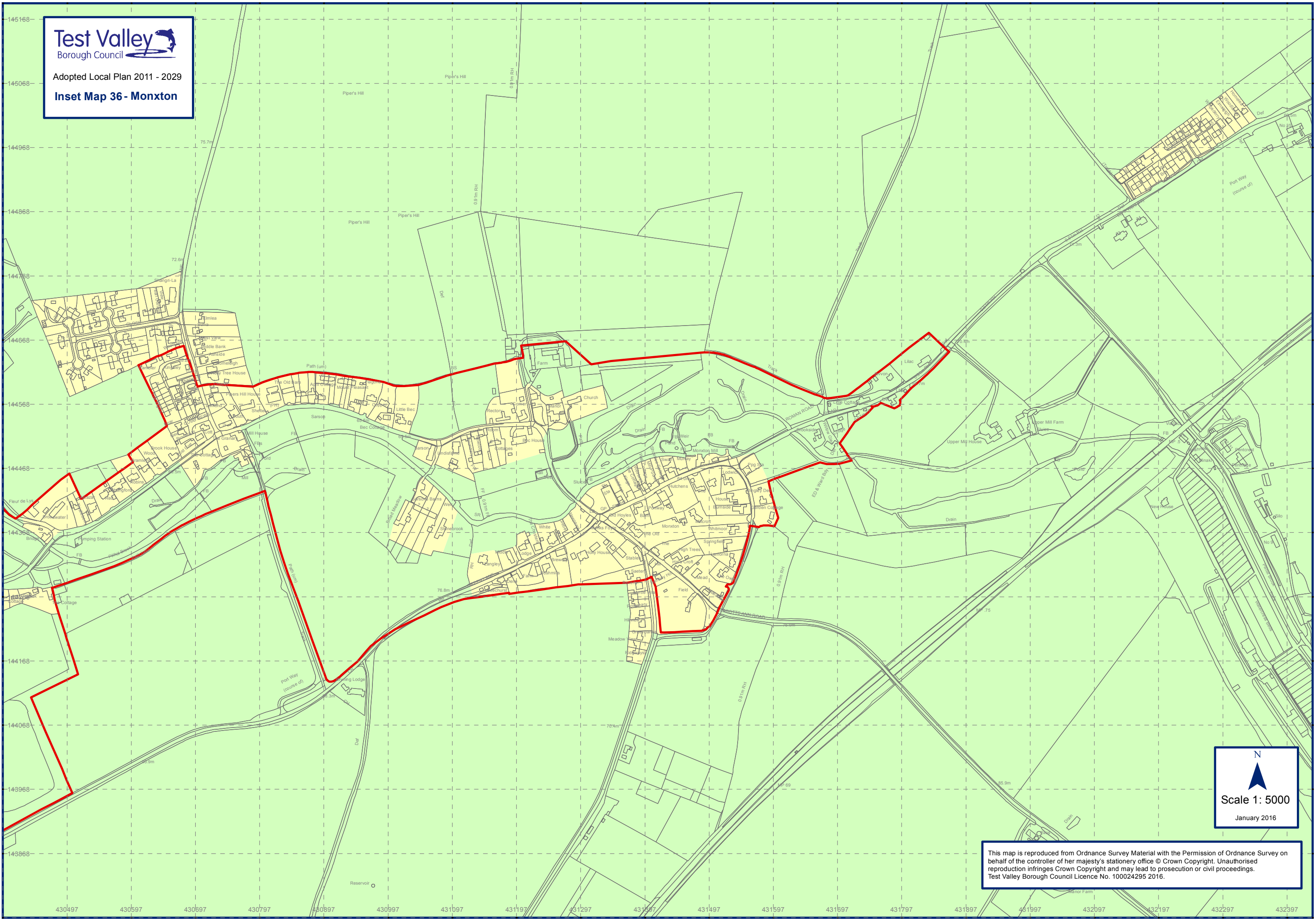


This map is reproduced from Ordnance Survey Material with the Permission of Ordnance Survey on behalf of the controller of her majesty's stationery office © Crown Copyright. Unauthorised reproduction infringes Crown Copyright and may lead to prosecution or civil proceedings. Test Valley Borough Council Licence No. 100024295 2016.



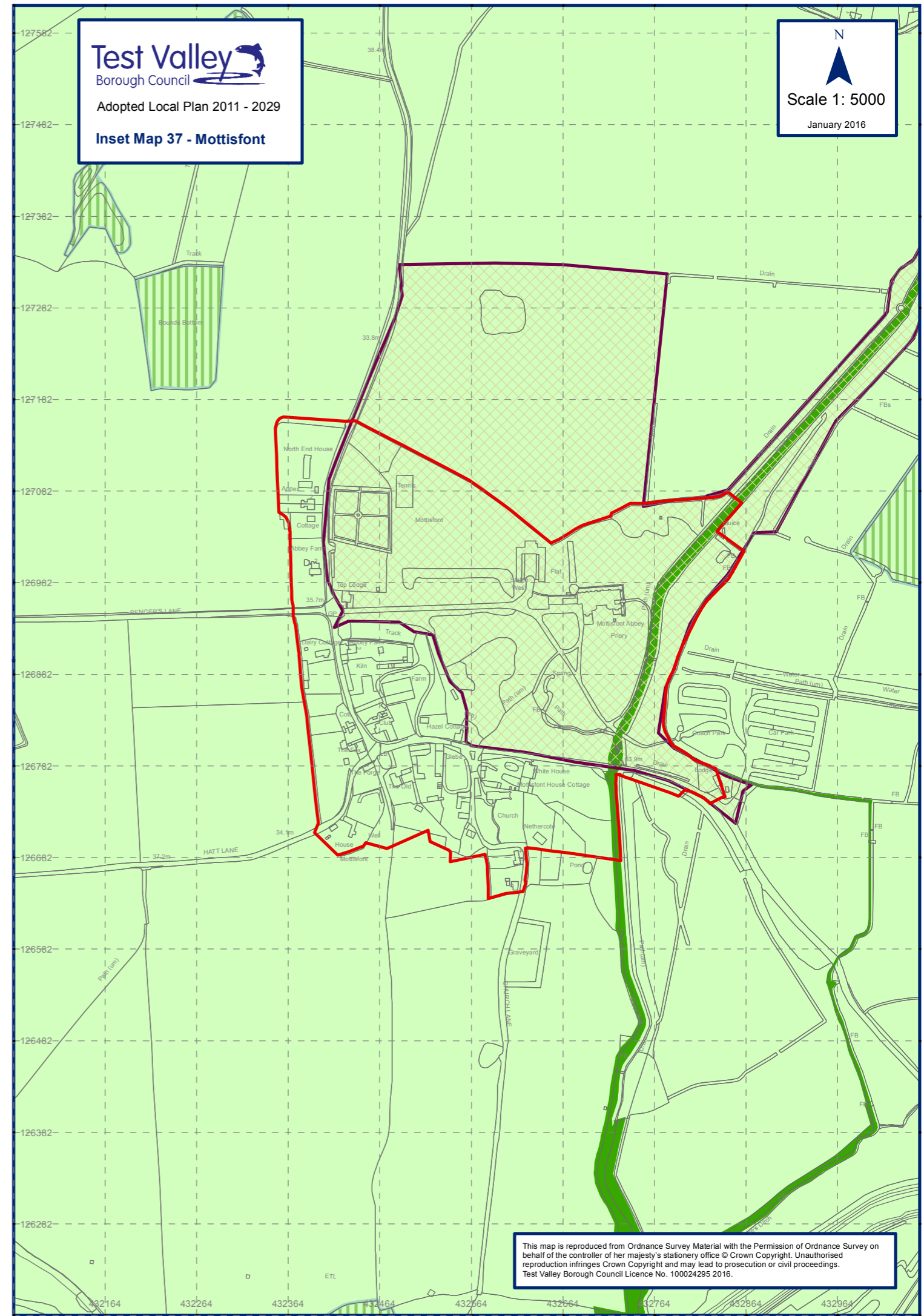
INSET MAP 46

This map is reproduced from Ordnance Survey Material with the Permission of Ordnance Survey on behalf of the controller of her majesty's stationery office © Crown Copyright. Unauthorised reproduction infringes Crown Copyright and may lead to prosecution or civil proceedings. Test Valley Borough Council Licence No. 100024295 2016.



N  
Scale 1: 5000  
January 2016

This map is reproduced from Ordnance Survey Material with the Permission of Ordnance Survey on behalf of the controller of her majesty's stationery office © Crown Copyright. Unauthorised reproduction infringes Crown Copyright and may lead to prosecution or civil proceedings. Test Valley Borough Council Licence No. 100024295 2016.

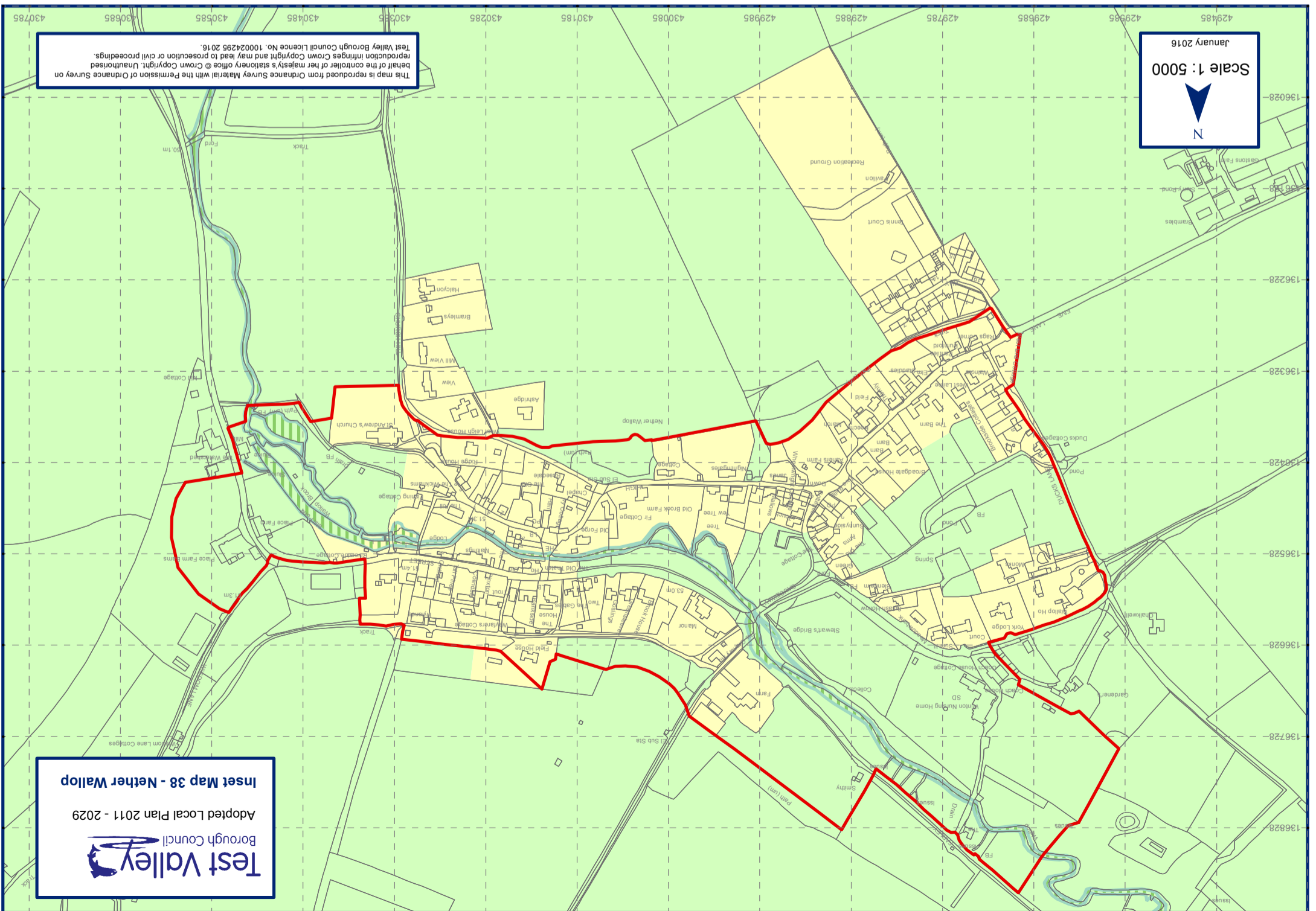



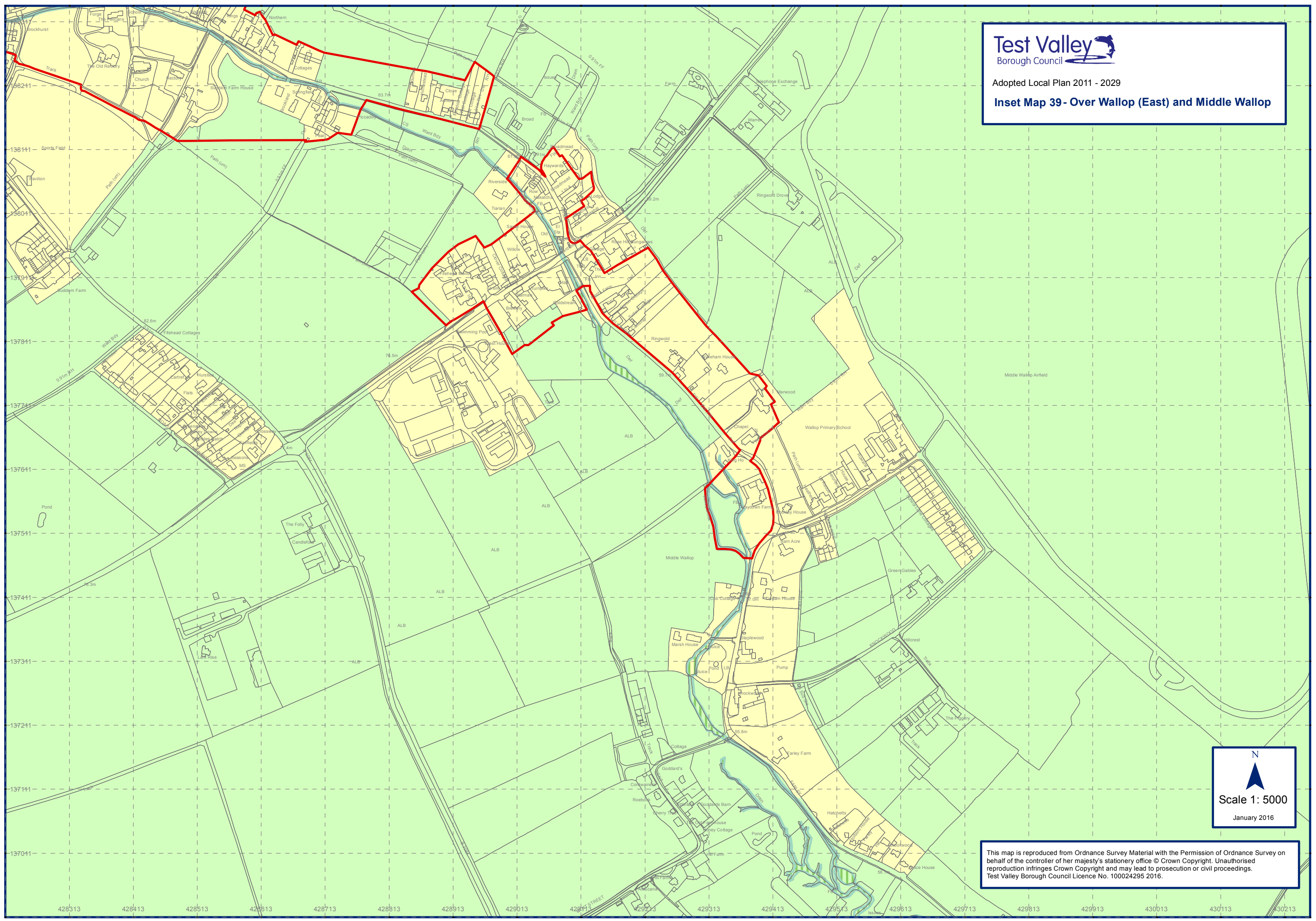
This map is reproduced from Ordnance Survey Material with the Permission of Ordnance Survey on behalf of the controller of her majesty's stationery office © Crown Copyright. Unauthorised reproduction infringes Crown Copyright and may lead to prosecution or civil proceedings. Test Valley Borough Council Licence No. 100024295 2016.

Scale 1: 5000  
January 2016  
N

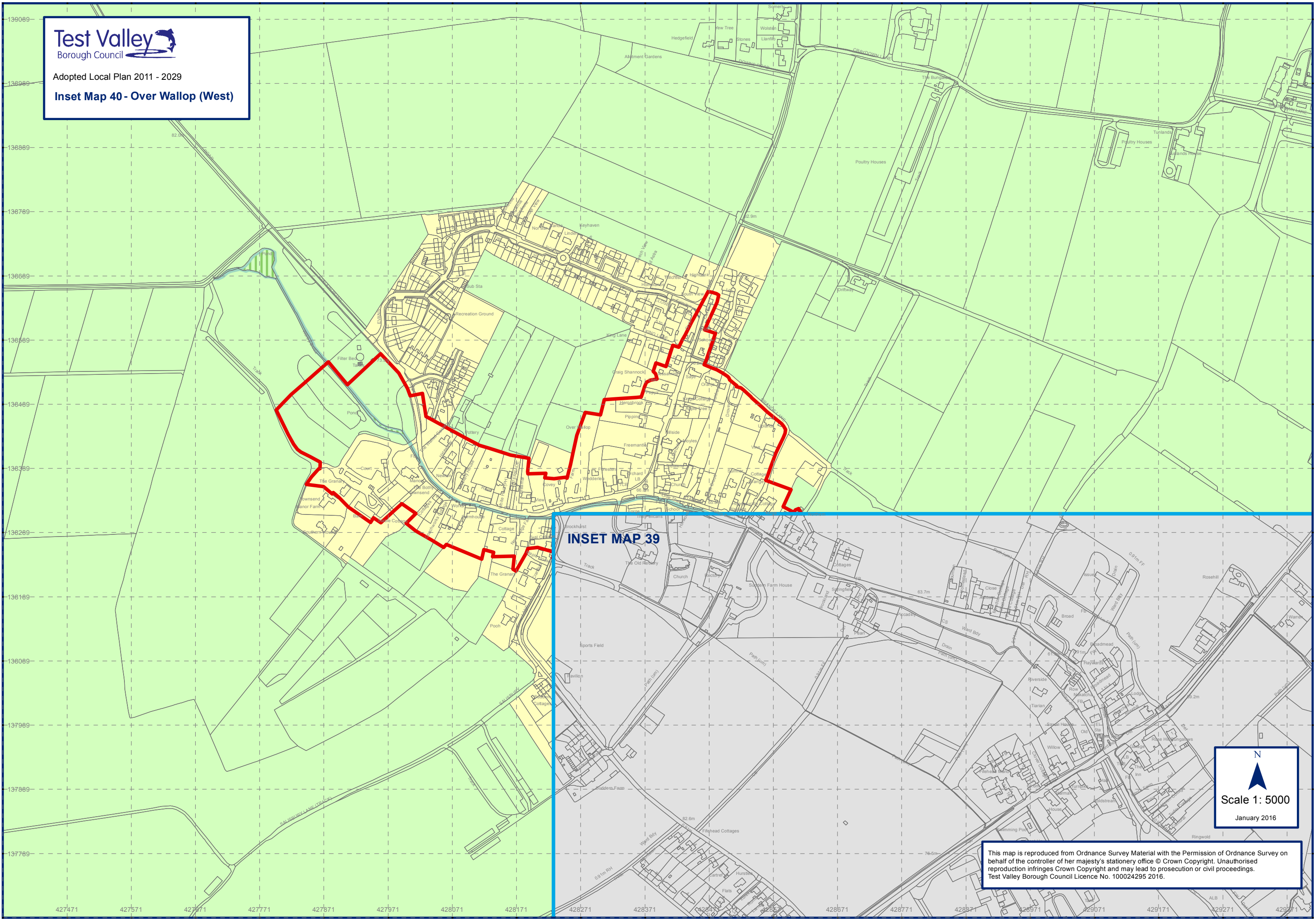
This map is reproduced from Ordnance Survey Material with the Permission of Ordnance Survey on behalf of the controller of her majesty's stationery office © Crown Copyright. Unauthorised reproduction infringes Crown Copyright and may lead to prosecution or civil proceedings.  
Test Valley Borough Council Licence No. 100024295 2016.

**Test Valley**  
Borough Council  
Adopted Local Plan 2011 - 2029  
Inset Map 38 - Nether Wallop





This map is reproduced from Ordnance Survey Material with the Permission of Ordnance Survey on behalf of the controller of her majesty's stationery office © Crown Copyright. Unauthorised reproduction infringes Crown Copyright and may lead to prosecution or civil proceedings. Test Valley Borough Council Licence No. 100024295 2016.



INSET MAP 39

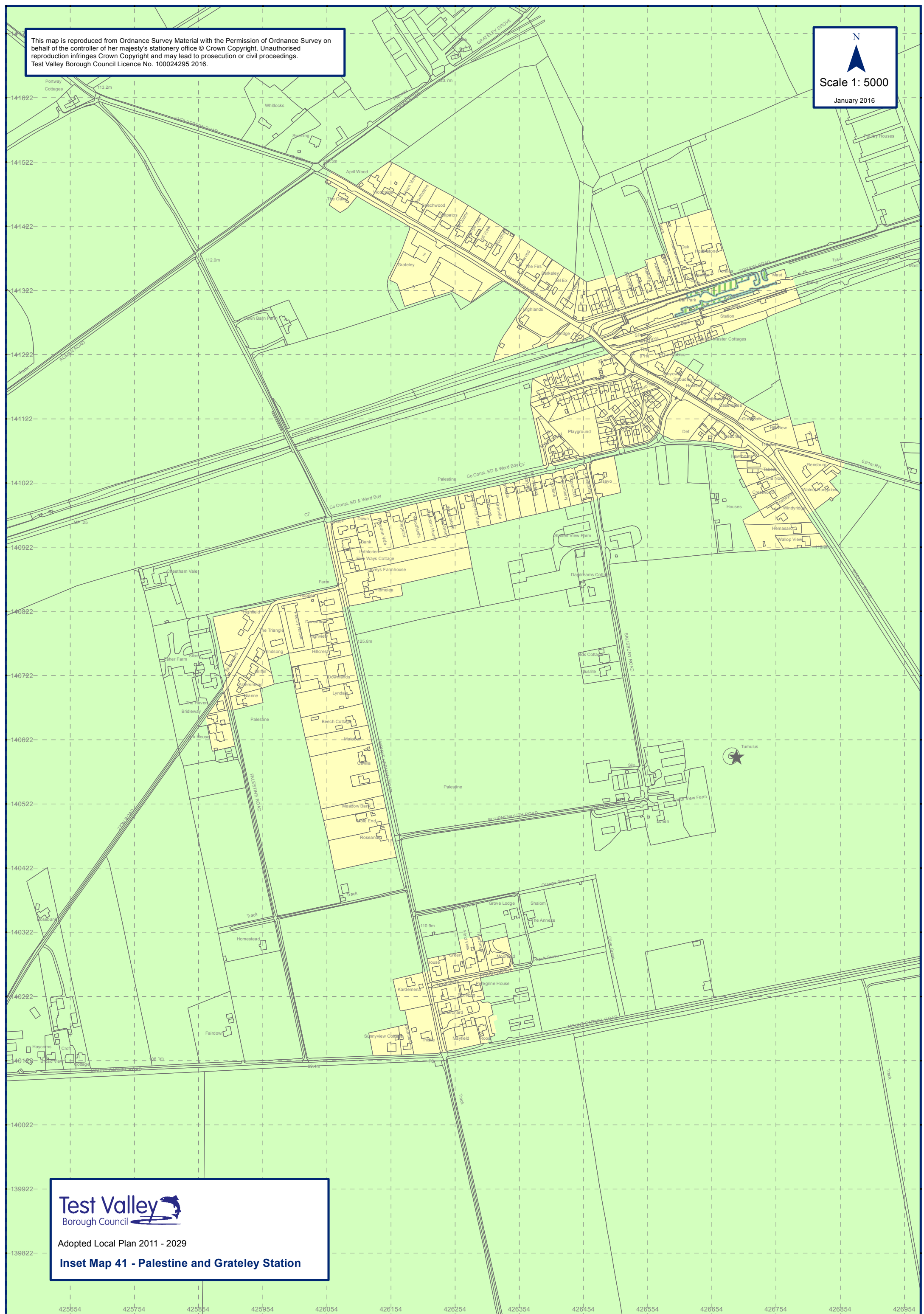
N  
Scale 1: 5000  
January 2016

This map is reproduced from Ordnance Survey Material with the Permission of Ordnance Survey on behalf of the controller of her majesty's stationery office © Crown Copyright. Unauthorised reproduction infringes Crown Copyright and may lead to prosecution or civil proceedings. Test Valley Borough Council Licence No. 100024295 2016.



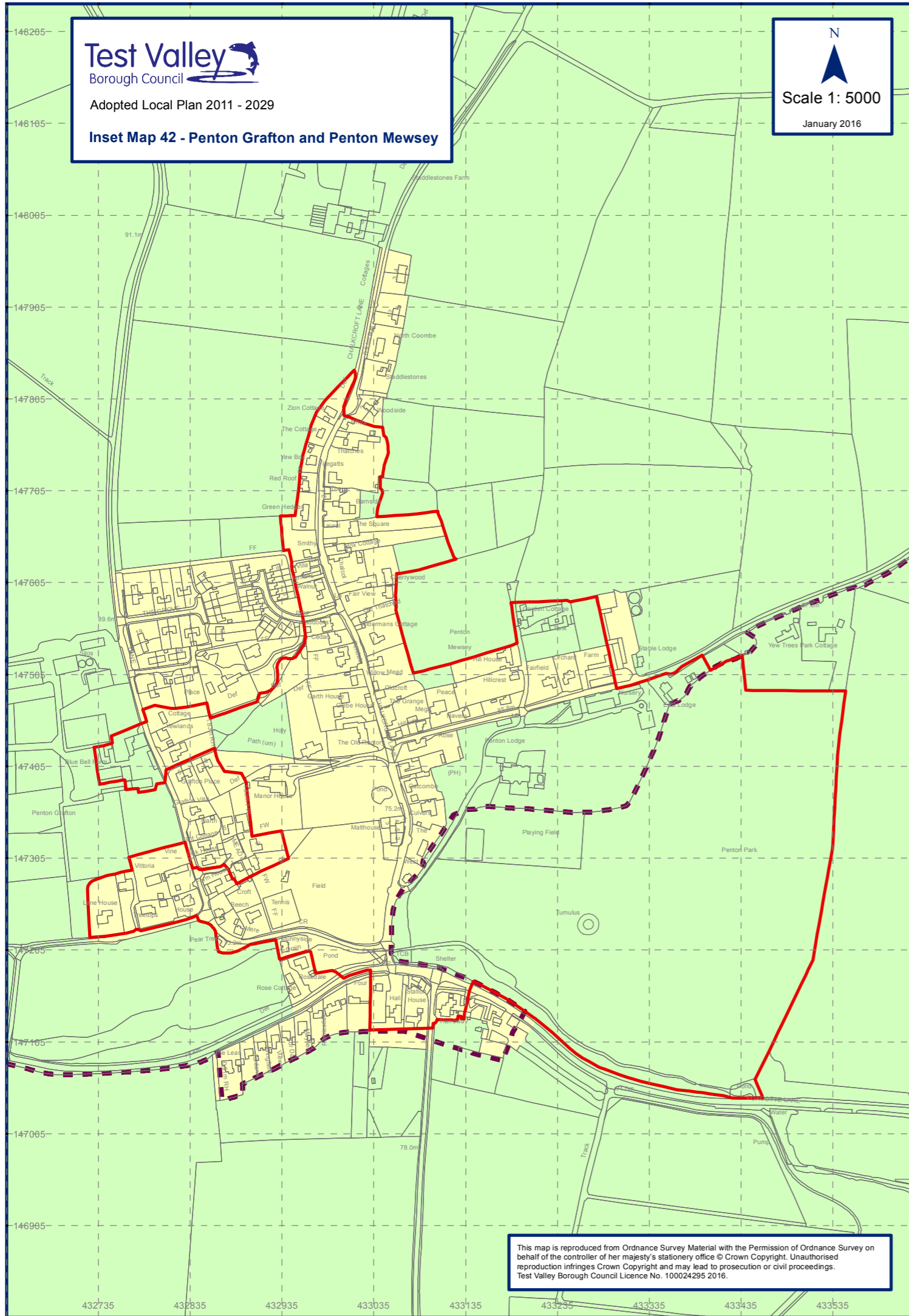
This map is reproduced from Ordnance Survey Material with the Permission of Ordnance Survey on behalf of the controller of her majesty's stationery office © Crown Copyright. Unauthorised reproduction infringes Crown Copyright and may lead to prosecution or civil proceedings. Test Valley Borough Council Licence No. 100024295 2016.

N  
Scale 1: 5000  
January 2016

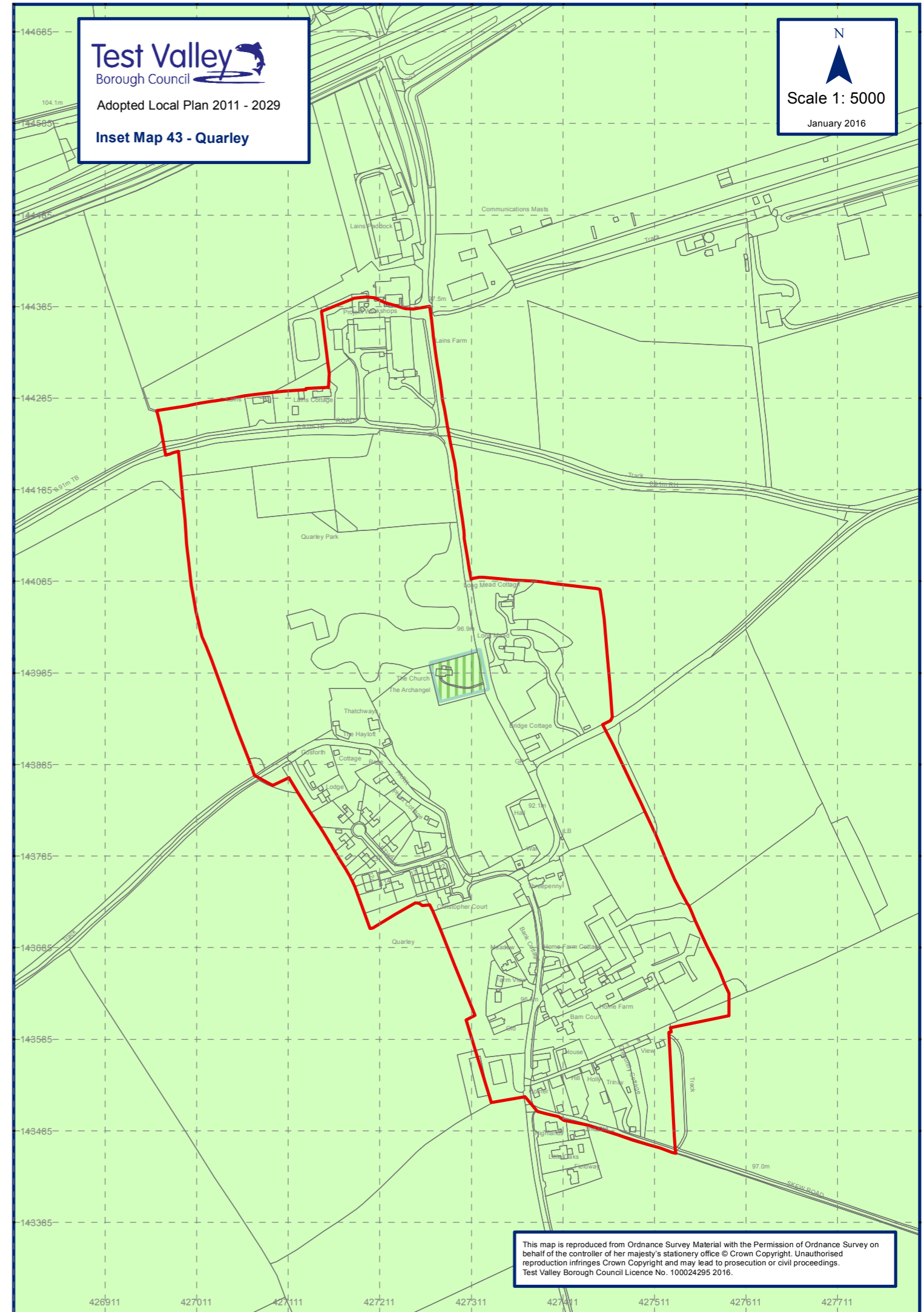


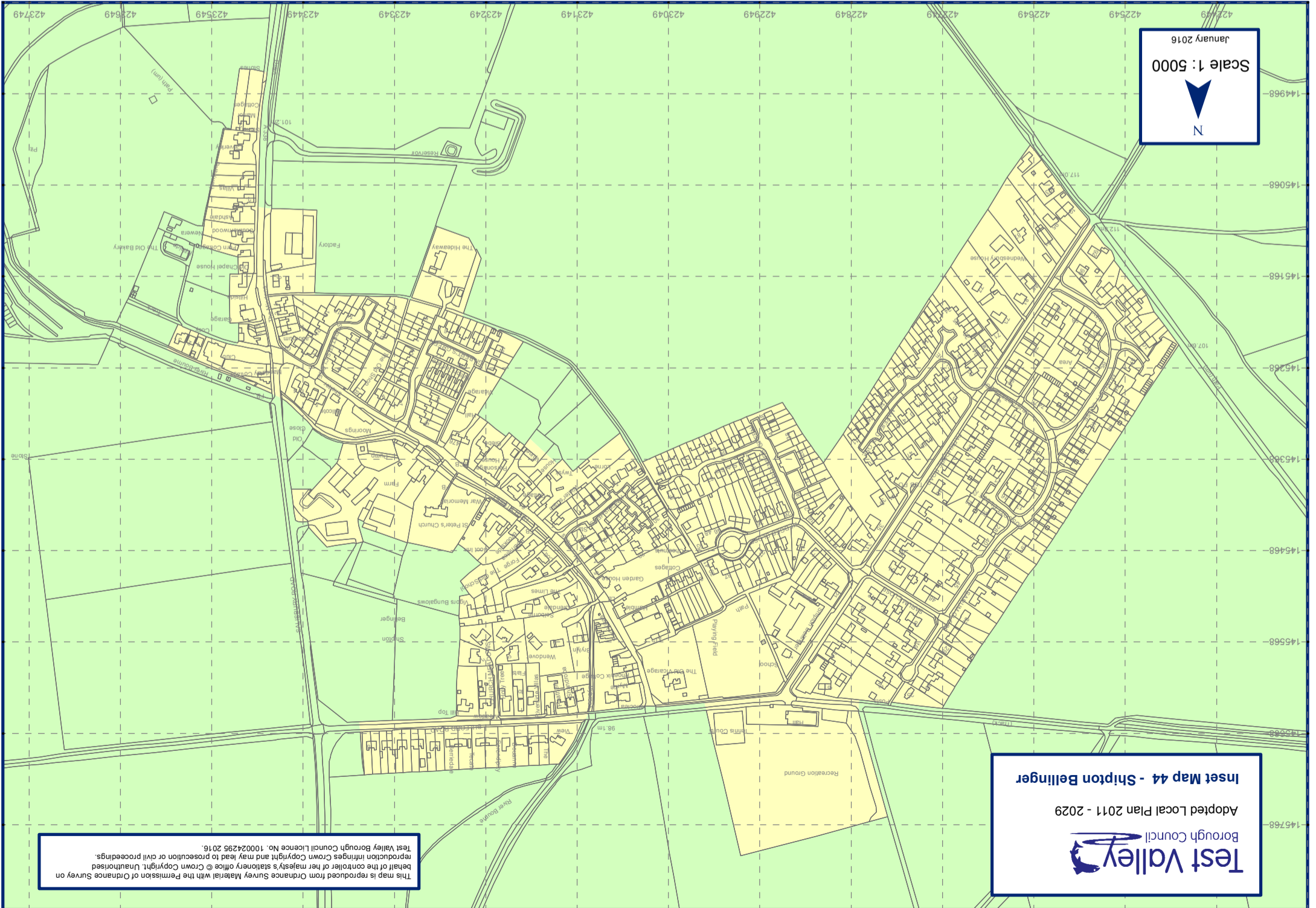
**Test Valley**  
Borough Council  
Adopted Local Plan 2011 - 2029  
**Inset Map 41 - Palestine and Grateley Station**

425654 425754 425854 425954 426054 426154 426254 426354 426454 426554 426654 426754 426854 426954



This map is reproduced from Ordnance Survey Material with the Permission of Ordnance Survey on behalf of the controller of her majesty's stationery office © Crown Copyright. Unauthorised reproduction infringes Crown Copyright and may lead to prosecution or civil proceedings. Test Valley Borough Council Licence No. 100024295 2016.



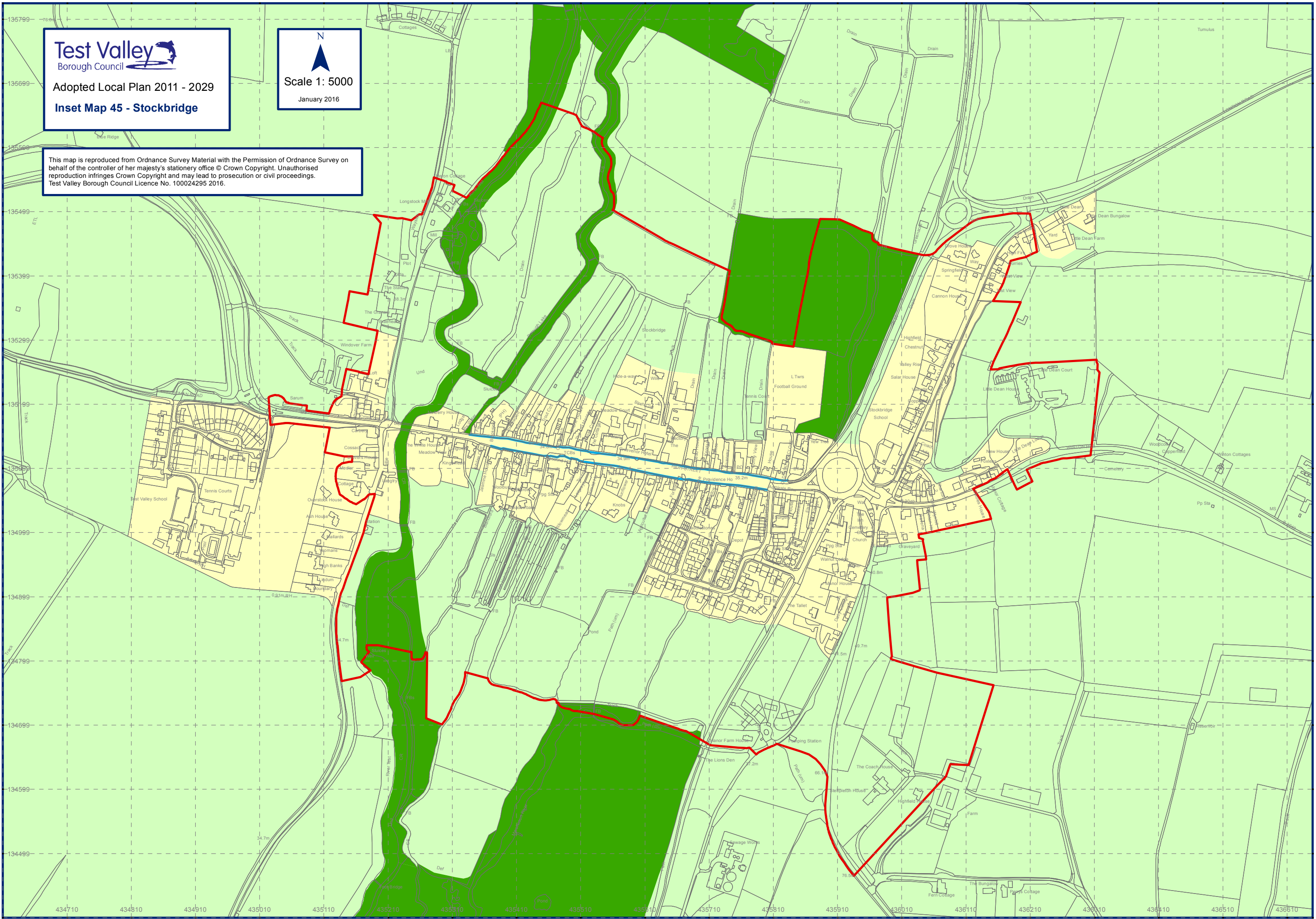


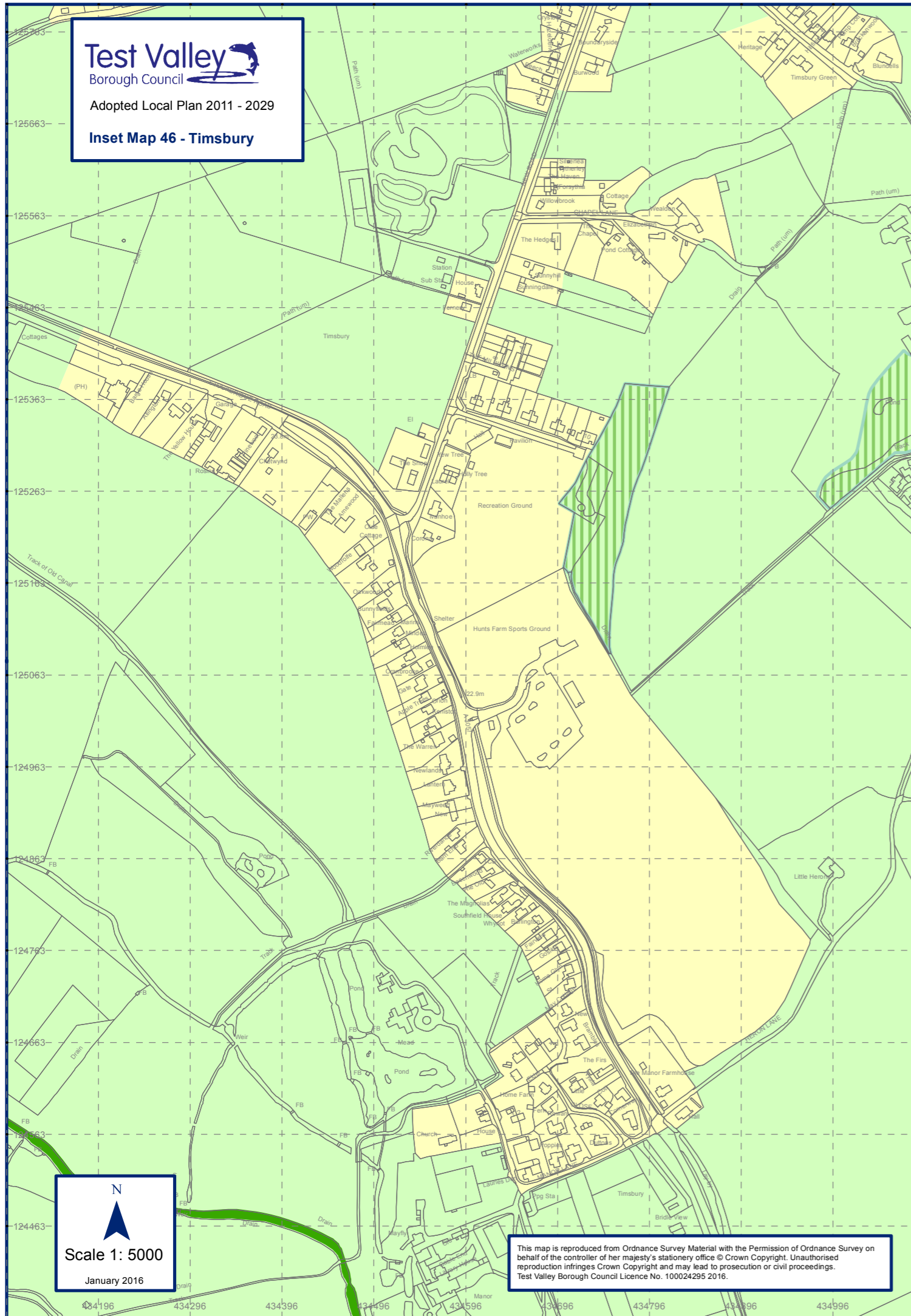
Scale 1:5000  
 January 2016  
 N

**Test Valley**  
 Borough Council  
 Adopted Local Plan 2011 - 2029  
 Inset Map 44 - Shipton Bellinger

This map is reproduced from Ordnance Survey Material with the Permission of Ordnance Survey on behalf of the controller of Her Majesty's Stationery Office © Crown Copyright. Unauthorised reproduction infringes Crown Copyright and may lead to prosecution or civil proceedings.  
 Test Valley Borough Council Licence No. 100024295 2016.

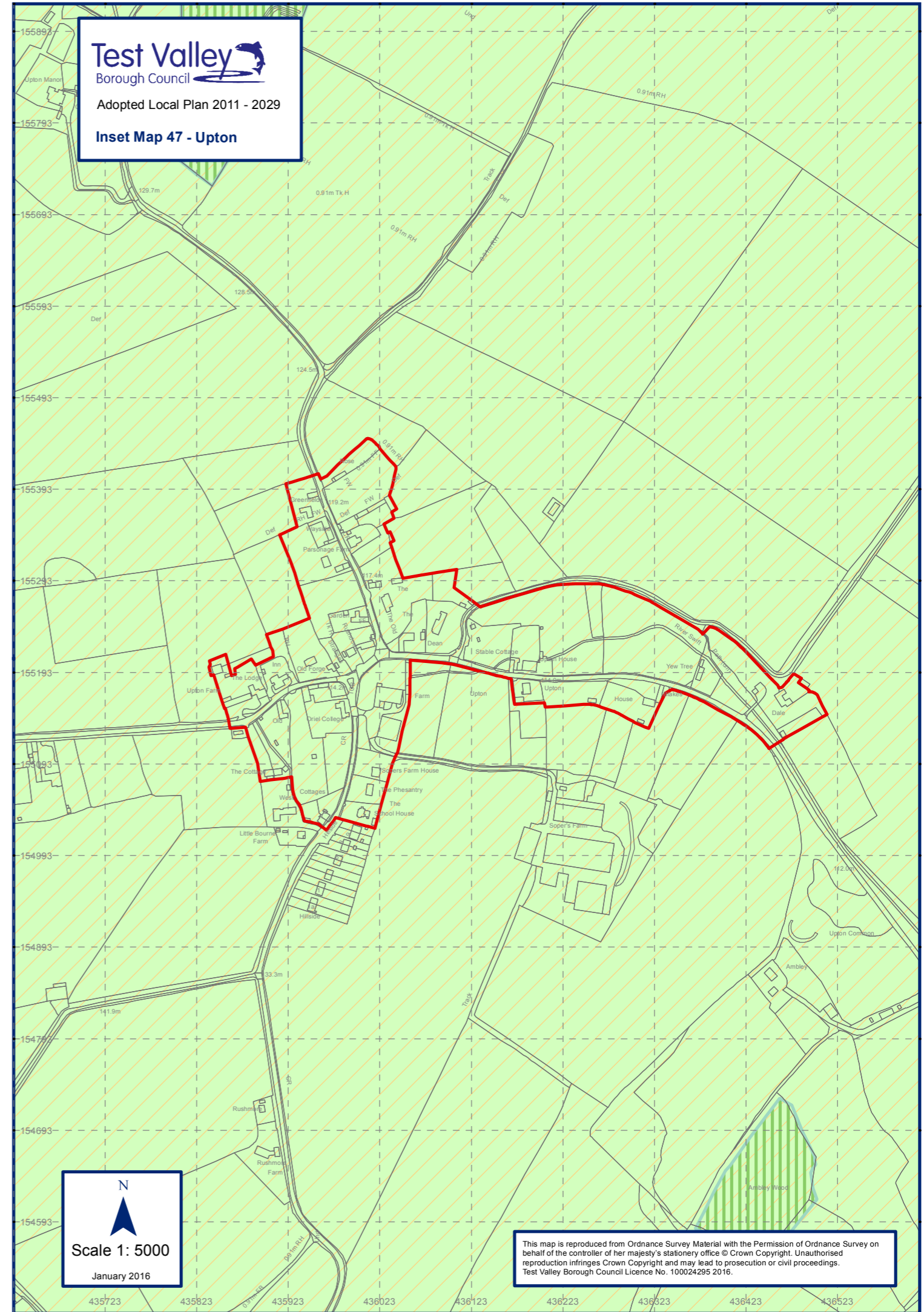
This map is reproduced from Ordnance Survey Material with the Permission of Ordnance Survey on behalf of the controller of her majesty's stationery office © Crown Copyright. Unauthorised reproduction infringes Crown Copyright and may lead to prosecution or civil proceedings. Test Valley Borough Council Licence No. 100024295 2016.





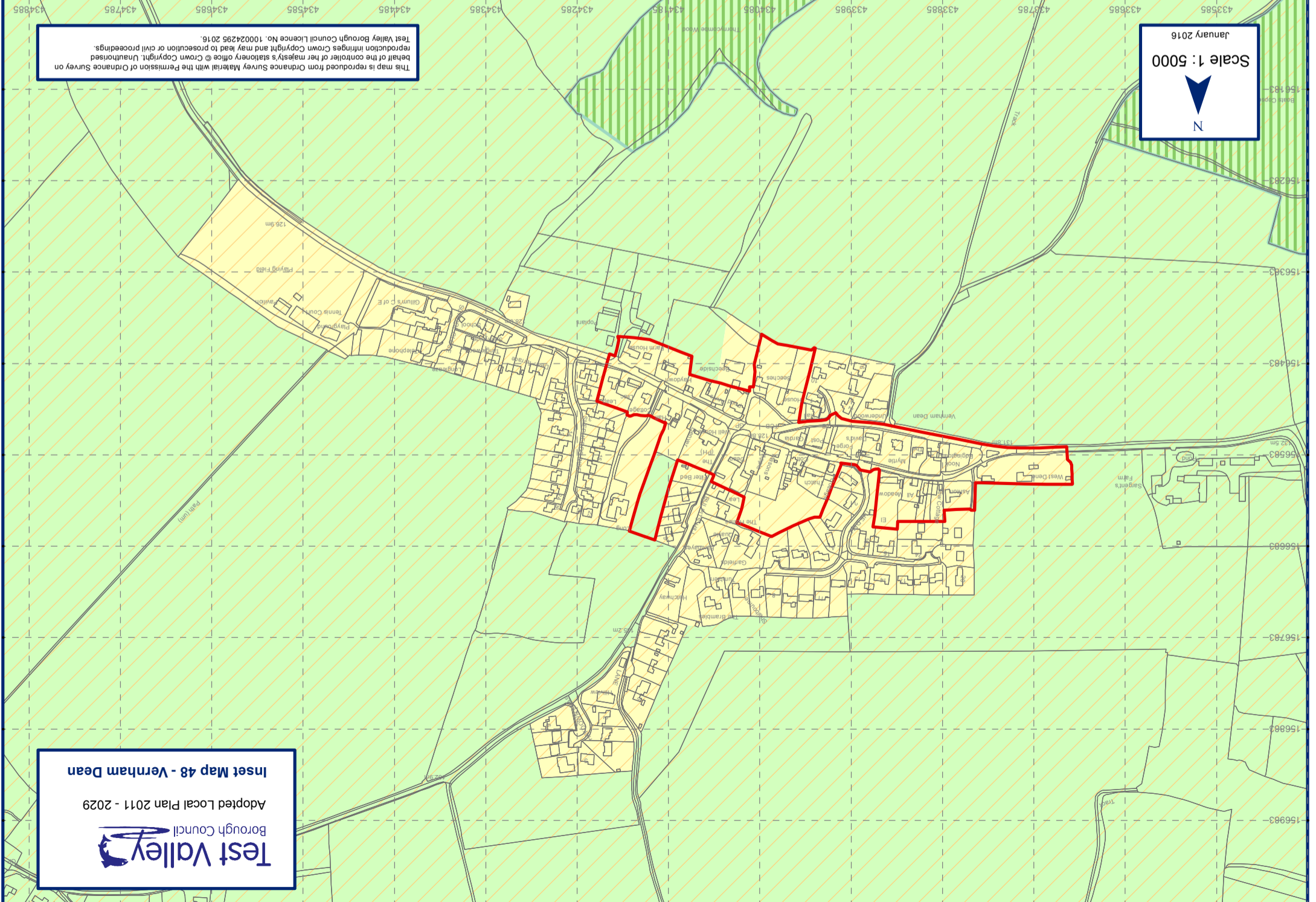
N  
Scale 1: 5000  
January 2016

This map is reproduced from Ordnance Survey Material with the Permission of Ordnance Survey on behalf of the controller of her majesty's stationery office © Crown Copyright. Unauthorised reproduction infringes Crown Copyright and may lead to prosecution or civil proceedings. Test Valley Borough Council Licence No. 100024295 2016.

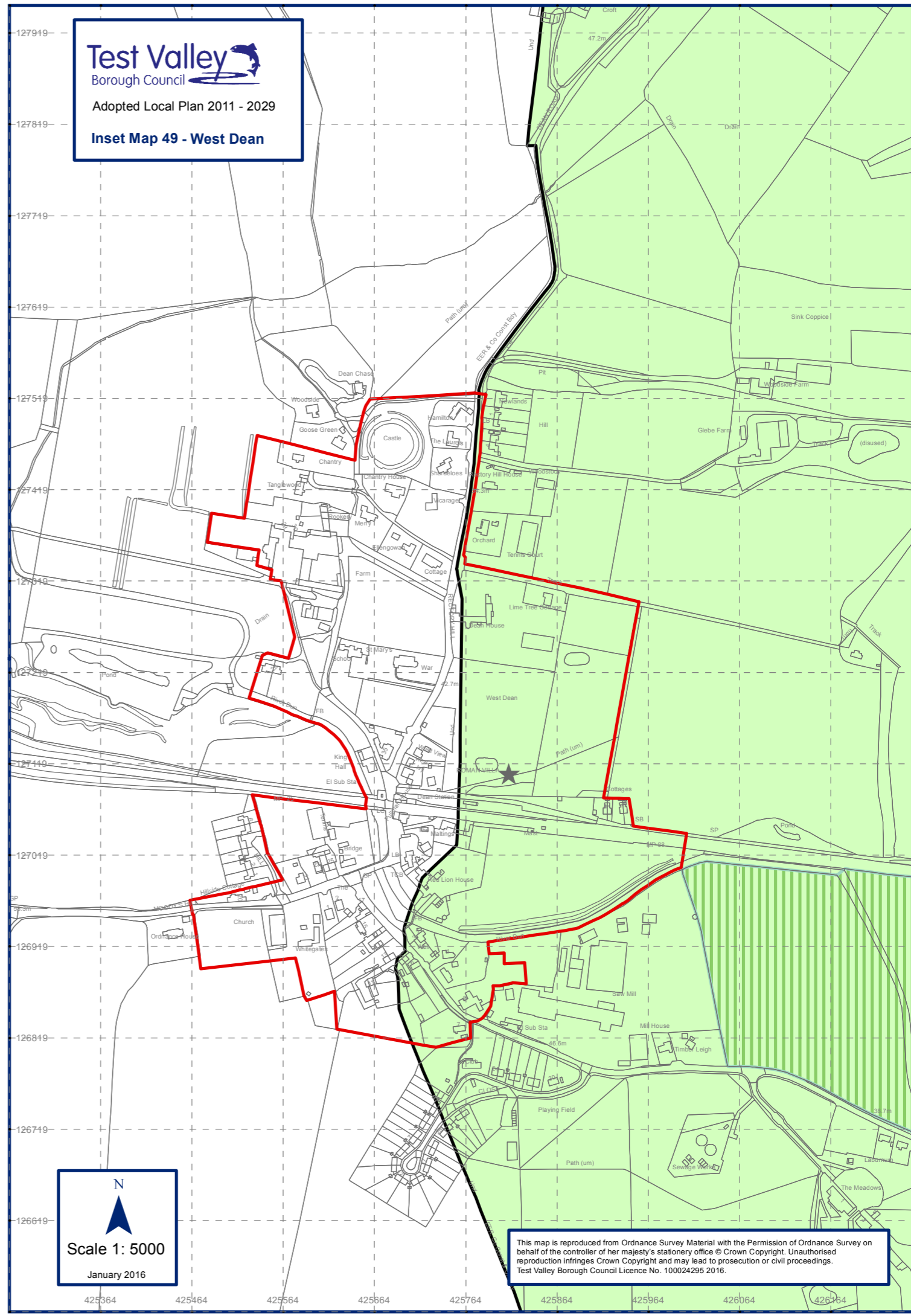


This map is reproduced from Ordnance Survey Material with the Permission of Ordnance Survey on behalf of the controller of Her Majesty's Stationery Office © Crown Copyright. Unauthorised reproduction infringes Crown Copyright and may lead to prosecution or civil proceedings.  
Test Valley Borough Council Licence No. 100024295 2016.

Scale 1:5000  
January 2016  
N

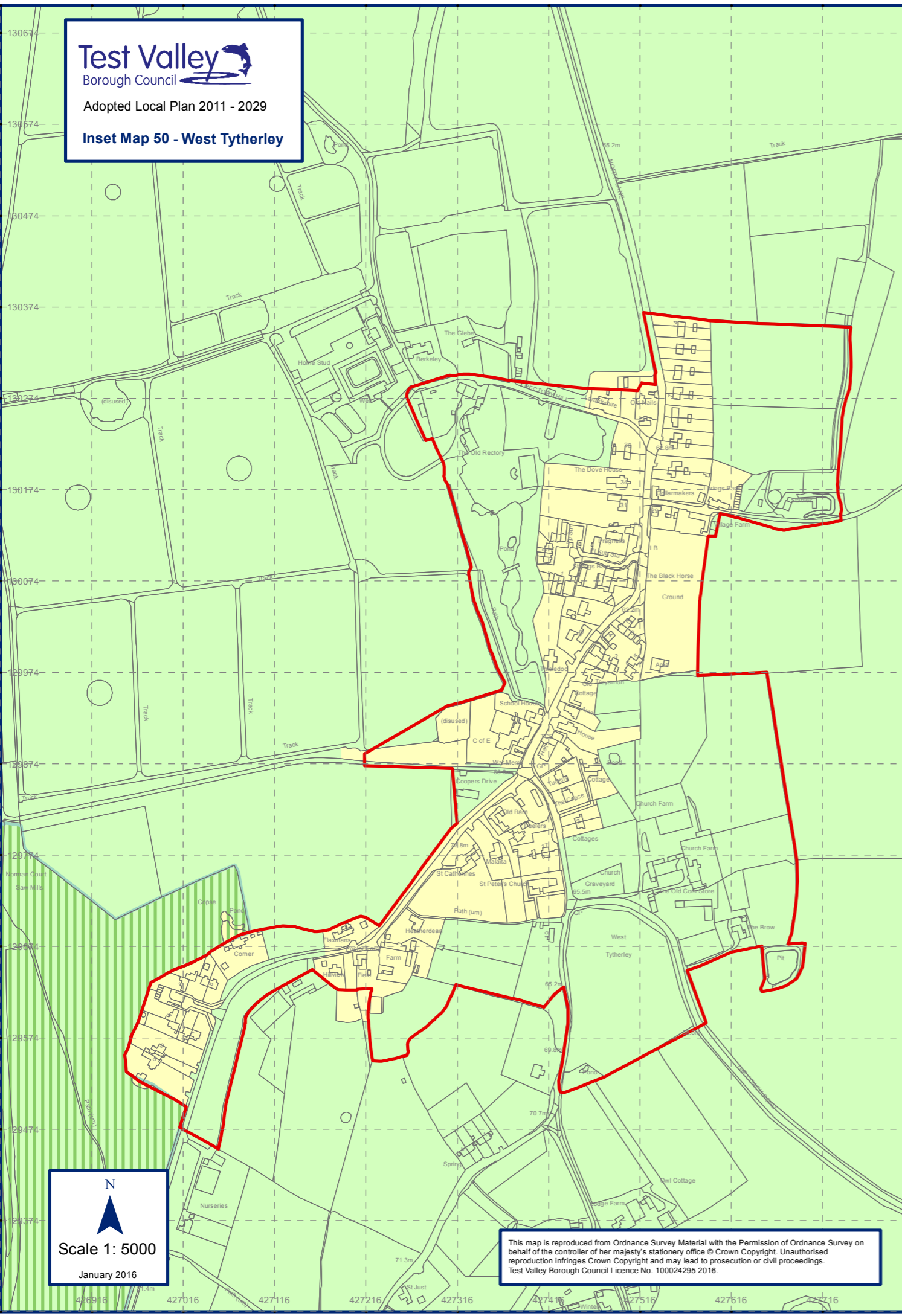






N  
Scale 1: 5000  
January 2016

This map is reproduced from Ordnance Survey Material with the Permission of Ordnance Survey on behalf of the controller of her majesty's stationery office © Crown Copyright. Unauthorised reproduction infringes Crown Copyright and may lead to prosecution or civil proceedings.  
Test Valley Borough Council Licence No. 100024295 2016.

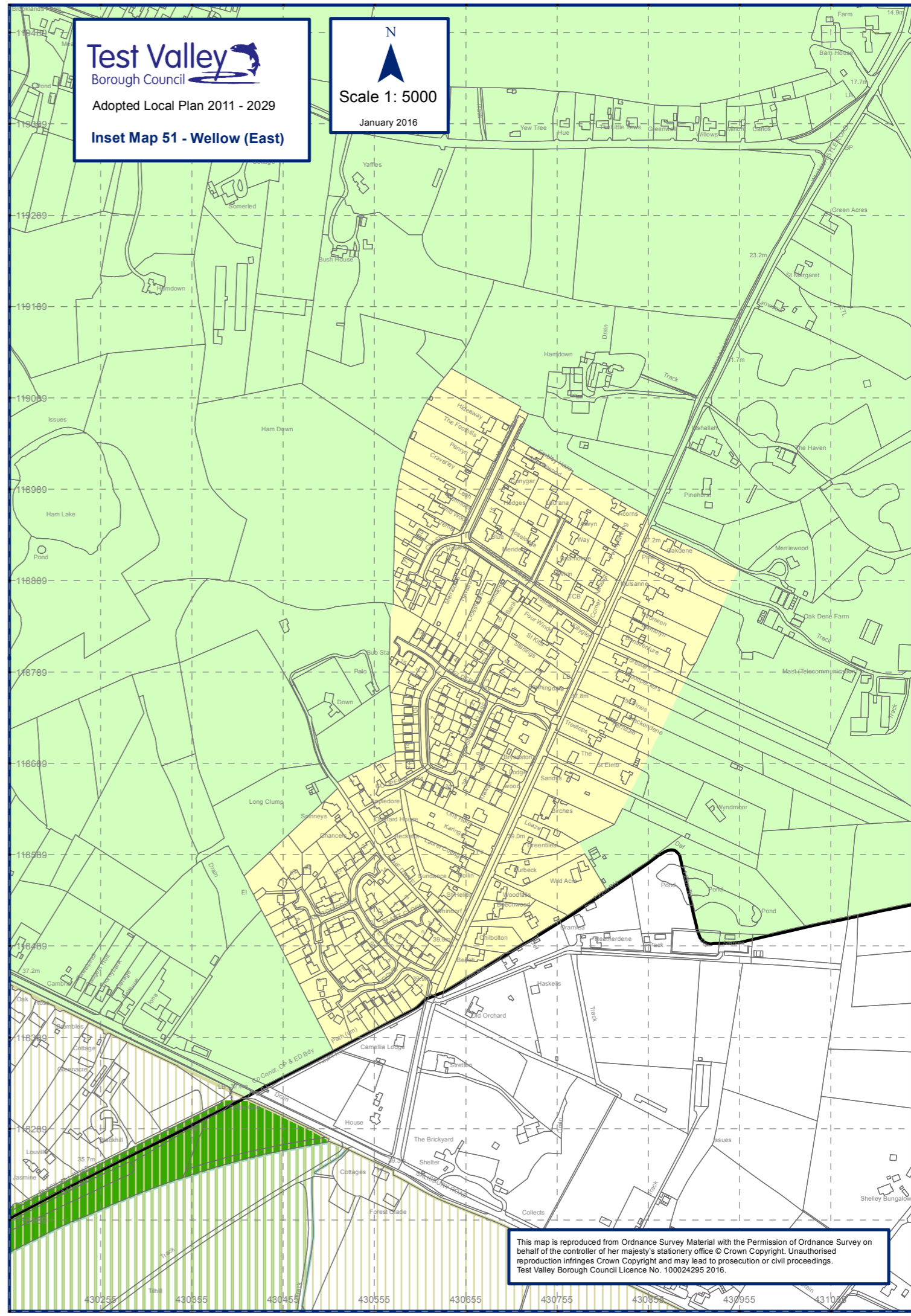


N  
Scale 1: 5000  
January 2016

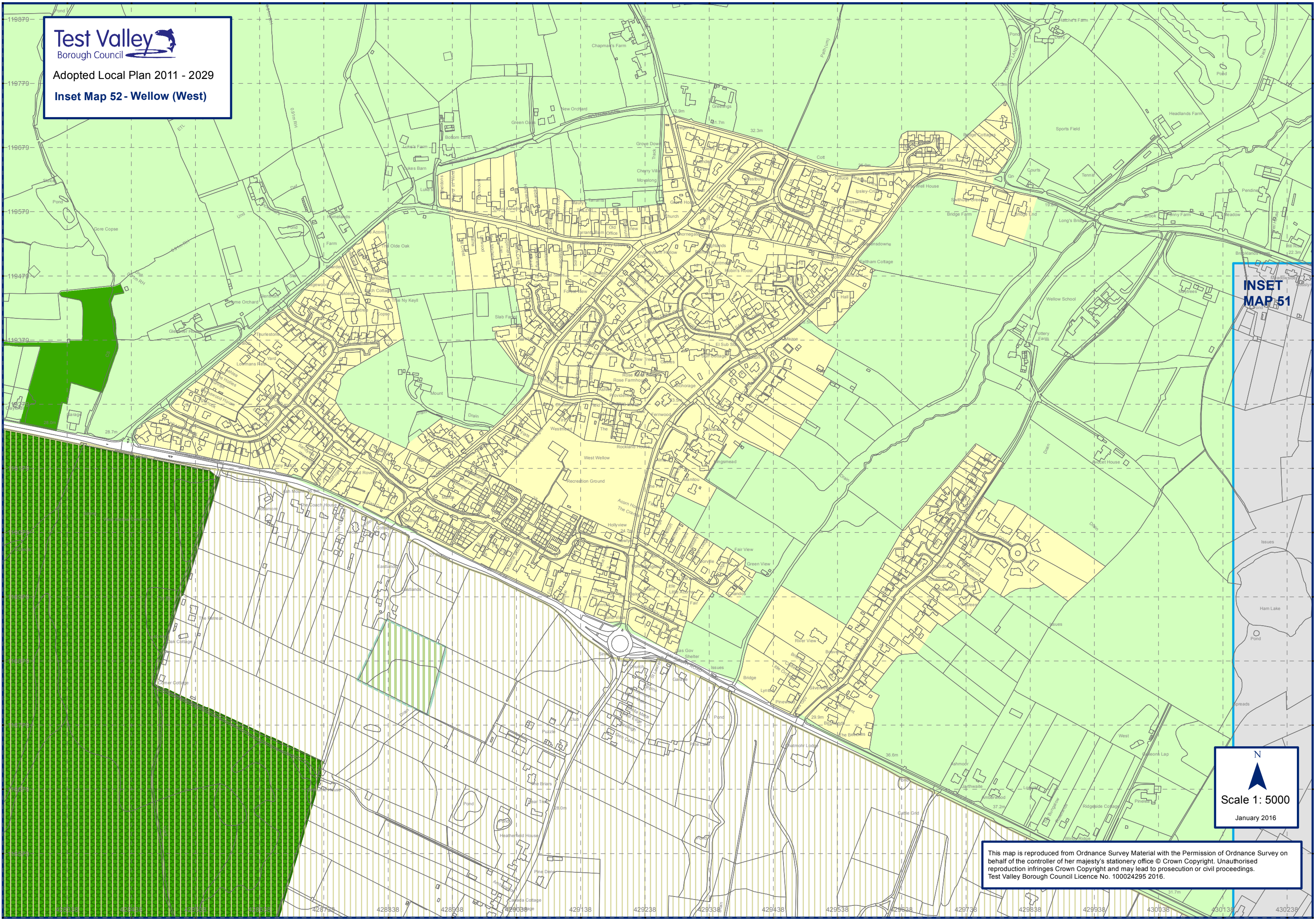
This map is reproduced from Ordnance Survey Material with the Permission of Ordnance Survey on behalf of the controller of her majesty's stationery office © Crown Copyright. Unauthorised reproduction infringes Crown Copyright and may lead to prosecution or civil proceedings. Test Valley Borough Council Licence No. 100024295 2016.

**Test Valley**  
Borough Council  
Adopted Local Plan 2011 - 2029  
**Inset Map 51 - Wellow (East)**

N  
Scale 1: 5000  
January 2016



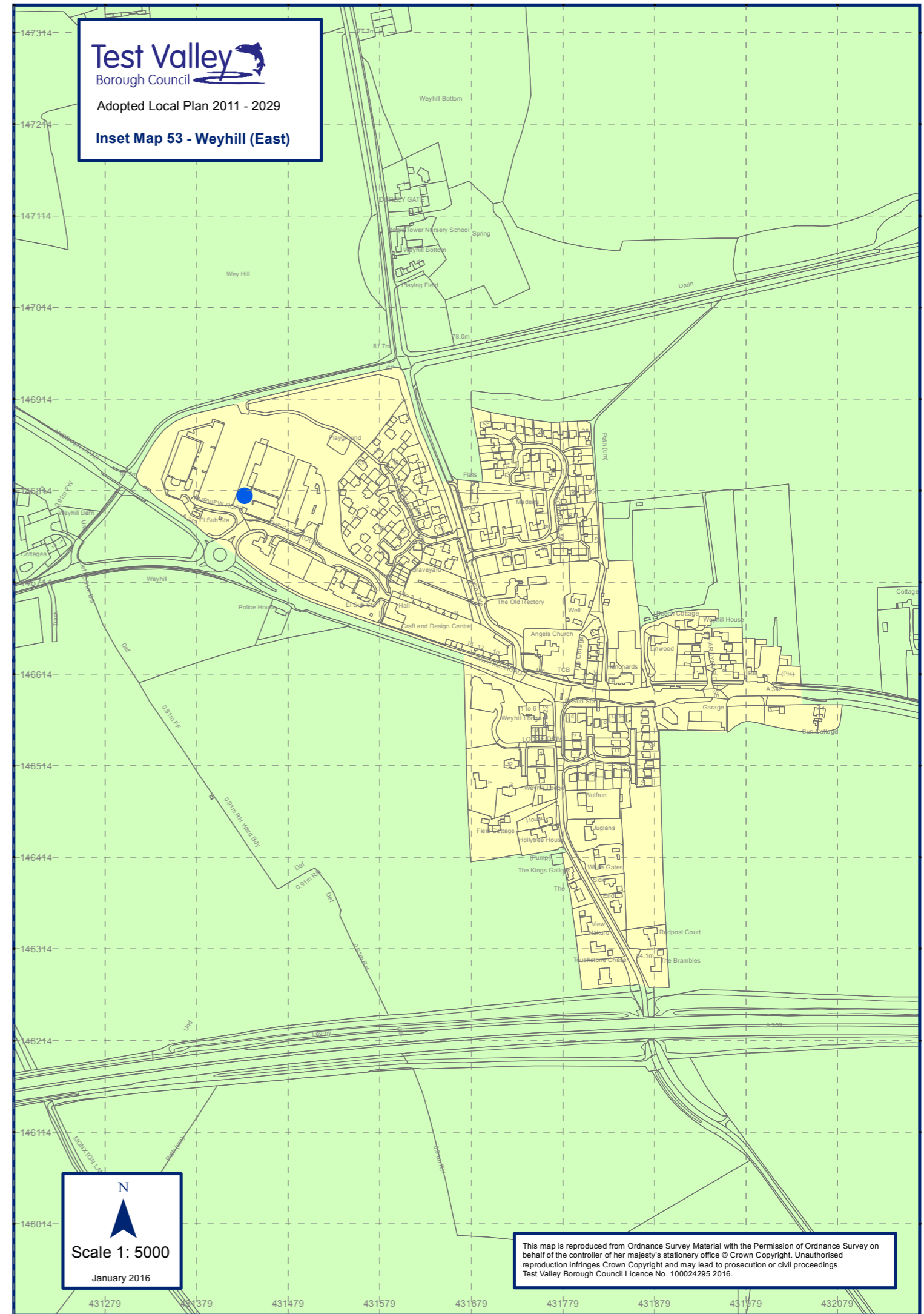
This map is reproduced from Ordnance Survey Material with the Permission of Ordnance Survey on behalf of the controller of her majesty's stationery office © Crown Copyright. Unauthorised reproduction infringes Crown Copyright and may lead to prosecution or civil proceedings. Test Valley Borough Council Licence No. 100024295 2016.



INSET  
MAP 51

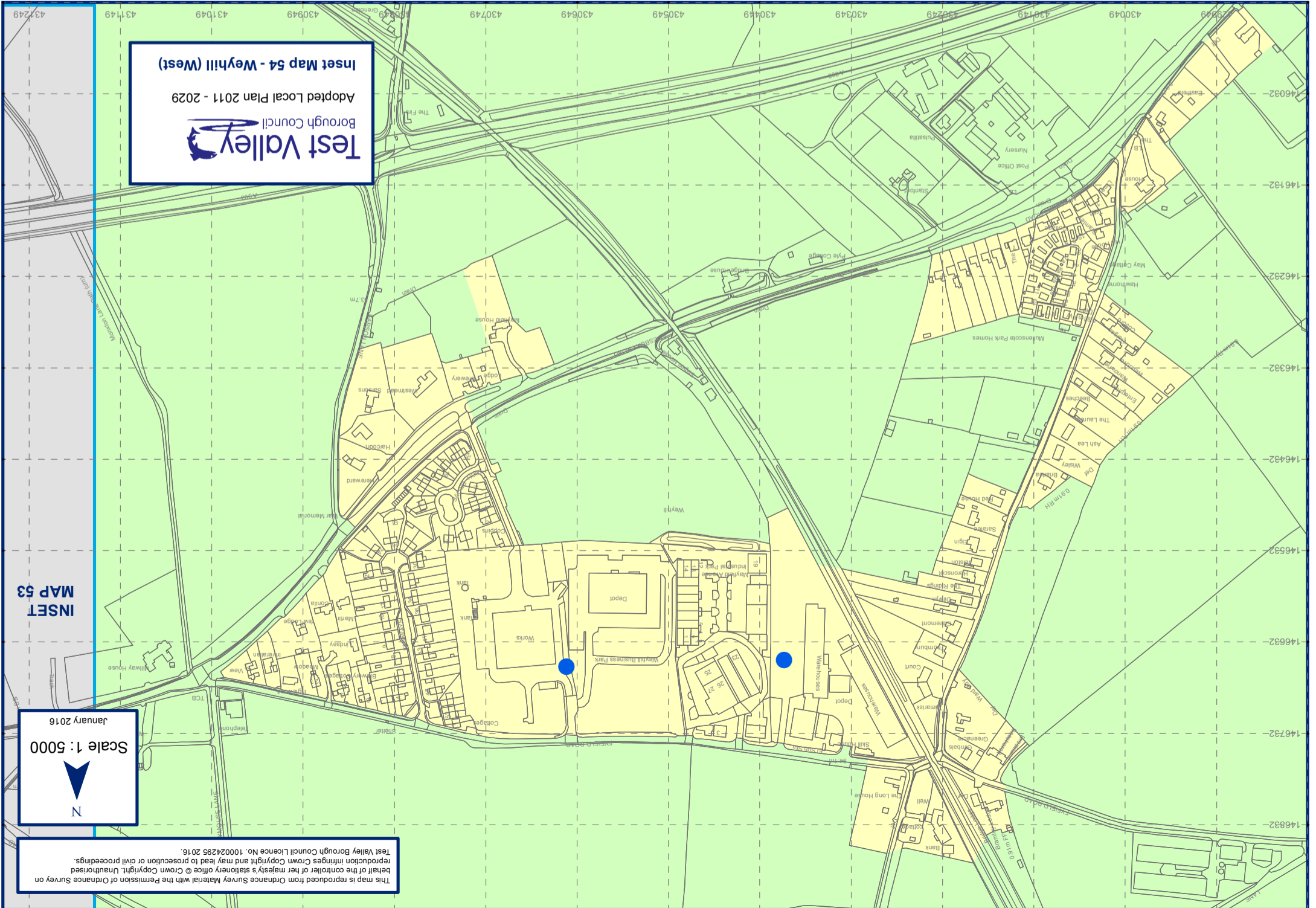
N  
Scale 1: 5000  
January 2016

This map is reproduced from Ordnance Survey Material with the Permission of Ordnance Survey on behalf of the controller of her majesty's stationery office © Crown Copyright. Unauthorised reproduction infringes Crown Copyright and may lead to prosecution or civil proceedings. Test Valley Borough Council Licence No. 100024295 2016.



N  
Scale 1: 5000  
January 2016

This map is reproduced from Ordnance Survey Material with the Permission of Ordnance Survey on behalf of the controller of her majesty's stationery office © Crown Copyright. Unauthorised reproduction infringes Crown Copyright and may lead to prosecution or civil proceedings. Test Valley Borough Council Licence No. 100024295 2016.



  
 Test Valley Borough Council  
 Adopted Local Plan 2011 - 2029  
 Inset Map 54 - Weyhill (West)

Scale 1 : 5000  
  
 N  
 January 2016

This map is reproduced from Ordnance Survey Material with the Permission of Ordnance Survey on behalf of the controller of her majesty's stationery office © Crown Copyright. Unauthorised reproduction infringes Crown Copyright and may lead to prosecution or civil proceedings.  
 Test Valley Borough Council Licence No. 100024295 2016.

INSET MAP 53

