

# Wellow -St Margaret's Church Advanced 3 miles

**Distance;** approx. 3.0 miles.

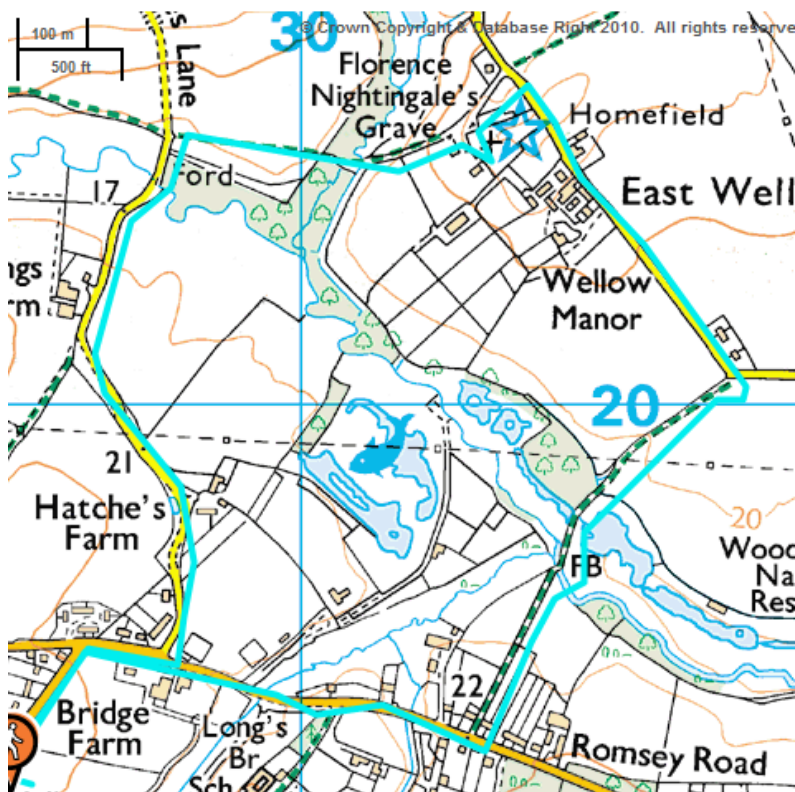
**Condition:** Tarmac, pavements, gravel and earth. Uneven surface through wooded area and on some pavements. Can be wet underfoot in places. Areas with no footpath.

**Route facilities:** Seating, Public toilets (if village hall open).

**Description:** This is most attractive circular walk through quiet Country lanes and wooded areas to St Margaret's Church. There are some inclines towards the end of the first stage of the walk, and after the church a series of undulating roads.

**Tabards must be worn.** It is advisable to wear sensible shoes.

**Category** ♥♥♥



Map can be downloaded from: <http://www.walk4life.info/walk/tvhwellow-village-1>

## ROUTE

- START at Wellow Village hall, turn right along the pavement and right again the end of Buttons lane. Walk a little way until opposite Foxes Lane and cross.
- Follow the road, there is no footpath so walk towards on coming traffic.
- Just before the ford, bear right along a footpath which takes a bridge over the ford.
- Just beyond the ford, take a signed footpath to the right across a field, this leads to a narrow bridge and then a path way leading up an incline to St Margaret's Church.
- Facing the Church, bear left and follow this road, at the end of this road, turn right. These roads have no pavements and are narrow so walk facing the traffic with care at all times.

- Follow road to ex council houses on left where road bends left. At this point pass through gate/stile on right into field. Follow footpath down RH edge of field and between fishing lakes. Continue on footpath to Romsey Road.
- Turn right at Romsey Road. Follow road passing Foxes lane to war memorial.
- Turn left and retrace original route to village hall
- END

**Risk assessment** Last carried out by Wellow Group May 2014

<b>Hazard</b>	<b>Who might be harmed?</b>	<b>How is the risk controlled</b>	<b>What further action is necessary to control the risk?</b>
Incoming cars moving cars in car park	Walkers	Highlight to walkers at start of walk	Remind each walk
Uneven surface throughout: <ul style="list-style-type: none"> <li>➤ Bridges over ford and stream</li> <li>➤ Pavements/roadways in general</li> <li>➤ Gravel path through field and leading to the church</li> </ul>	Walkers	Highlight to walkers at start. Remind during walk, remind to wear sensible shoes.	Remind each walk
Dog fouling, broken glass, litter in general.	Walkers	Highlight to walkers to be watchful and on route	Remind each walk
Crossing roads/cars	Walkers	crossed with caution. Highlight to walkers	Remind each walk. Make sure walk leader is aware of any roadwork's on route.
Over hanging branches. Over grown foliage	Walkers	Highlight to walkers before and on route	Remind each walk. Report to Authority responsible if appropriate.
Unguarded river banks	Walkers	Highlight to walkers at start	Remind each walk
Potholes on gravel track and uneven surface	Walkers	As above	Remind each walk

## Wellow Village Hall route – Advanced 3 miles

**Distance:** Approx. 3.0 miles.

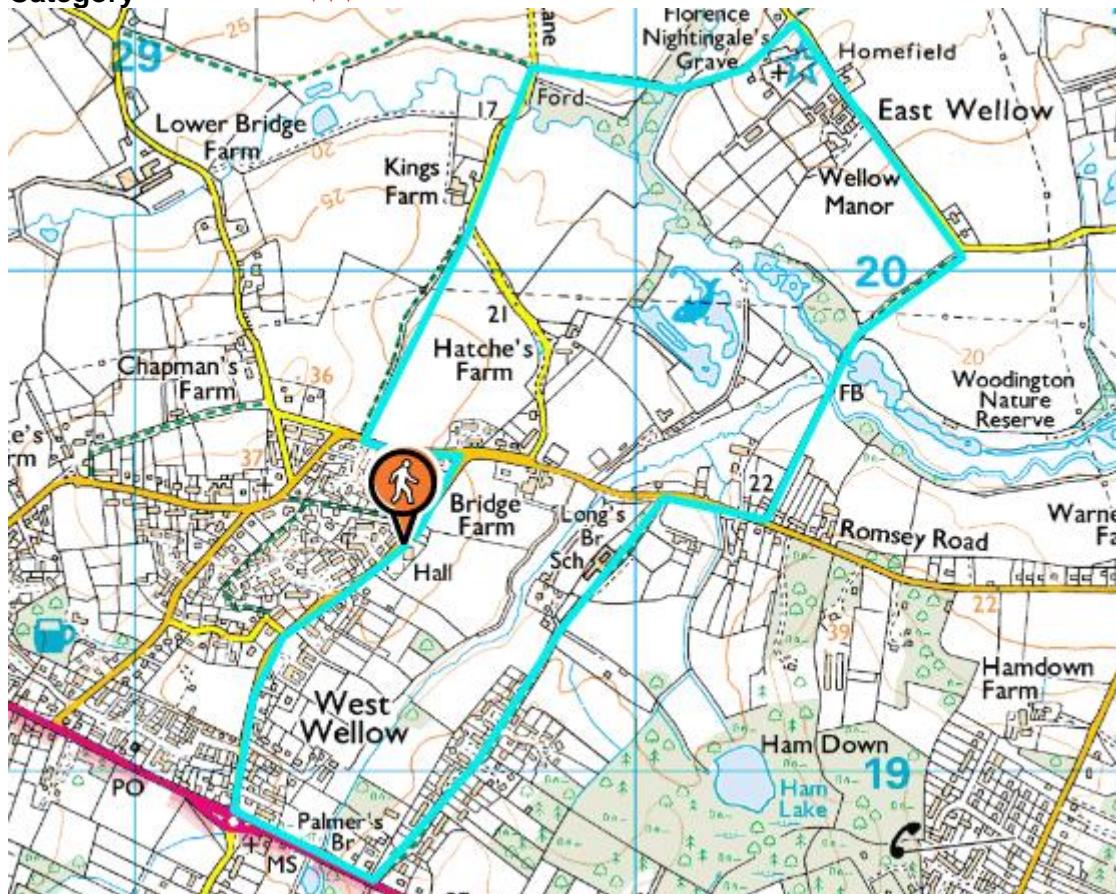
**Condition:** Tarmac, pavements, gravel and earth. Uneven surface through wooded area and on some pavements. Can be wet underfoot in places. Areas with no footpath.

**Route facilities:** Seating, Public toilets (if village hall open).

**Description:** This is most attractive circular walk through a variety of settings, residential, quiet country lanes and wooded areas to St Margaret's Church and back. There are some inclines towards the end of the first stage of the walk.

**Tabards must be worn.** It is advisable to wear sensible shoes.

**Category**



This map can be downloaded from <http://www.walk4life.info/walk/tvhw-west-wellow-village-walk>

### Route

- START at Wellow Village Hall, turn left and cross the road at the end of the path where there is good visibility.
- Re-cross the road and at the end of Lower Common road turn left onto the A36
- Turn left into School Road and at the end of this road take the footpath which leads past Wellow school and onto Romsey road.

- Turn left and from here for the short walk ( ♥ ) you can return to the Village Hall.

Longer Route (♥♥♥)

- At the end of the footpath turn right into Romsey road. Walk 30 yards on a grass verge, then cross to a footpath (where there is good visibility)
- Go over the bridge for the Lakes.
- Turn left at the field into Hackney road.
- Left towards St Margaret's Church.
- Take the path way back towards Wellow village, cross the field and at the road way turn left.
- Follow this road with care (no pavements) and at the end cross the road and turn right then left into Buttons lane and the Village Hall.
- ENDS

Risk Assessment Last carried out by Wellow Group May 2014

<b>Hazard</b>	<b>Who might be harmed?</b>	<b>How is risk controlled</b>	<b>What further action is necessary to control the risk?</b>
Cars moving randomly in the car park	Walkers	Highlight to walkers at the start	Remind each walk
Dog fouling, broken glass, litter in general.	Walkers	Highlight to walkers to be watchful and on route	Remind each walk
Crossing roads/cars	Walkers	Crossed with caution, observation and crossed at points with good visibility Highlight to walkers	Remind each walk. Make sure walk leader is aware of any roadworks on route.
Over hanging branches. Over grown foliage	Walkers	Highlight to walkers before and on route	Remind each walk. Report to Authority responsible if appropriate.
A36	Walkers	Be mindful of traffic	
Potholes on gravel track and uneven surface	Walkers	As above	Remind each walk
Overhanging branches generally	Walkers	Highlight at start of walk	Remind each walk Report to Council if too bad.

# Wellow: Dandys Ford Fishery Intermediate Walk 2.5 Miles

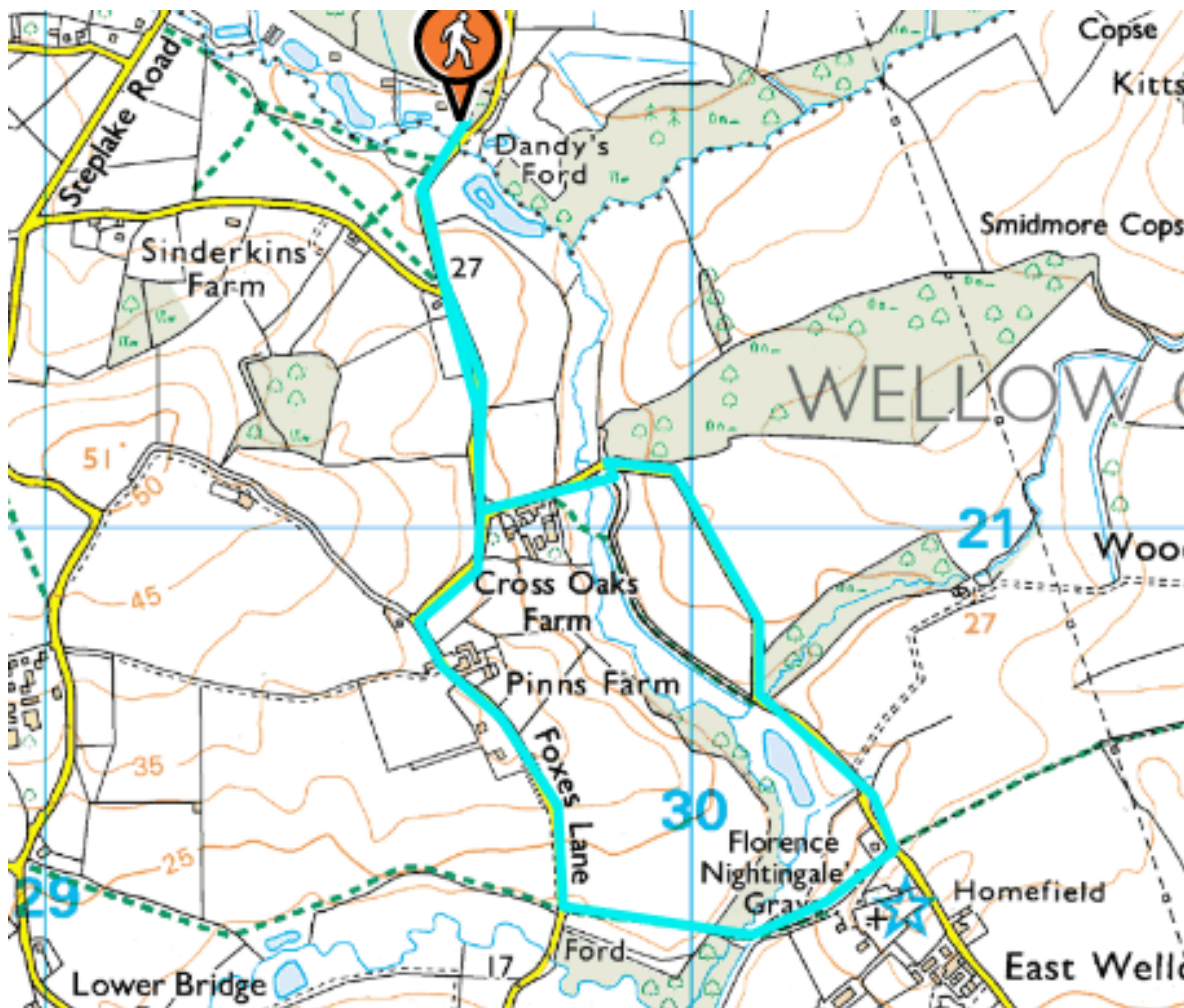
**Distance:** approx. 2.5 miles

**Condition:** Some road, some track and some inclines. Can be wet underfoot in places.

**Route facilities:** Seating, toilets, refreshments at the fishery.

**Description:** This is most attractive circular walk starting from Dandys Ford Fishery, passing past Florence Nightingales resting place.

**Category:** ♥♥ It is advisable to wear sensible shoes.



This map can be downloaded from <http://www.walk4life.info/walk/tvhw-wellow-dandys-ford-1>

## ROUTE

- START at Dandys Ford Fishery, turn right onto Dandys Ford Lane, continue you reach Broadwoods Lane.
- Turn left onto the lane and follow the road around until you pass Glebe Cottage.
- Here turn right, the church is now on your left, follow this road, which becomes a footpath until it comes out at Foxes Lane.
- Turn right onto Foxes Lane and continue on this road (past Cross Oak Farm).

- Bearing right, this road leads into Dandys Ford Lane and will return you to the fishery
- END

Risk Assessment: Last carried out by Wellow Group May 2014

<b>Hazard</b>	<b>Who might be harmed?</b>	<b>How is the risk controlled</b>	<b>What further action is necessary to control the risk?</b>
Unguarded Lakes at the start	Walkers	Highlight to walkers at start of walk	Remind each walk
Uneven surface throughout, Potholes, burrows, tree roots, rough track	Walkers	Highlight to walkers at start. Remind during walk, remind to wear sensible shoes.	Remind each walk
Walking along road/cars	Walkers	Be mindful of cars cross with caution, use track where able. Highlight to walkers	Remind each walk.
Over hanging branches, over grown foliage, gorse bushes	Walkers	Highlight to walkers before and on route	Remind each walk. Report to Authority responsible if appropriate.
Poorly maintained stiles	Walkers	Wear sensible shoes Go around if necessary	
Narrow roads and pavements	Walkers	Highlight to walkers at start	Remind walkers when risk presents itself.

# Wellow: Dandys Ford Fishery Advanced Walk 3 Miles

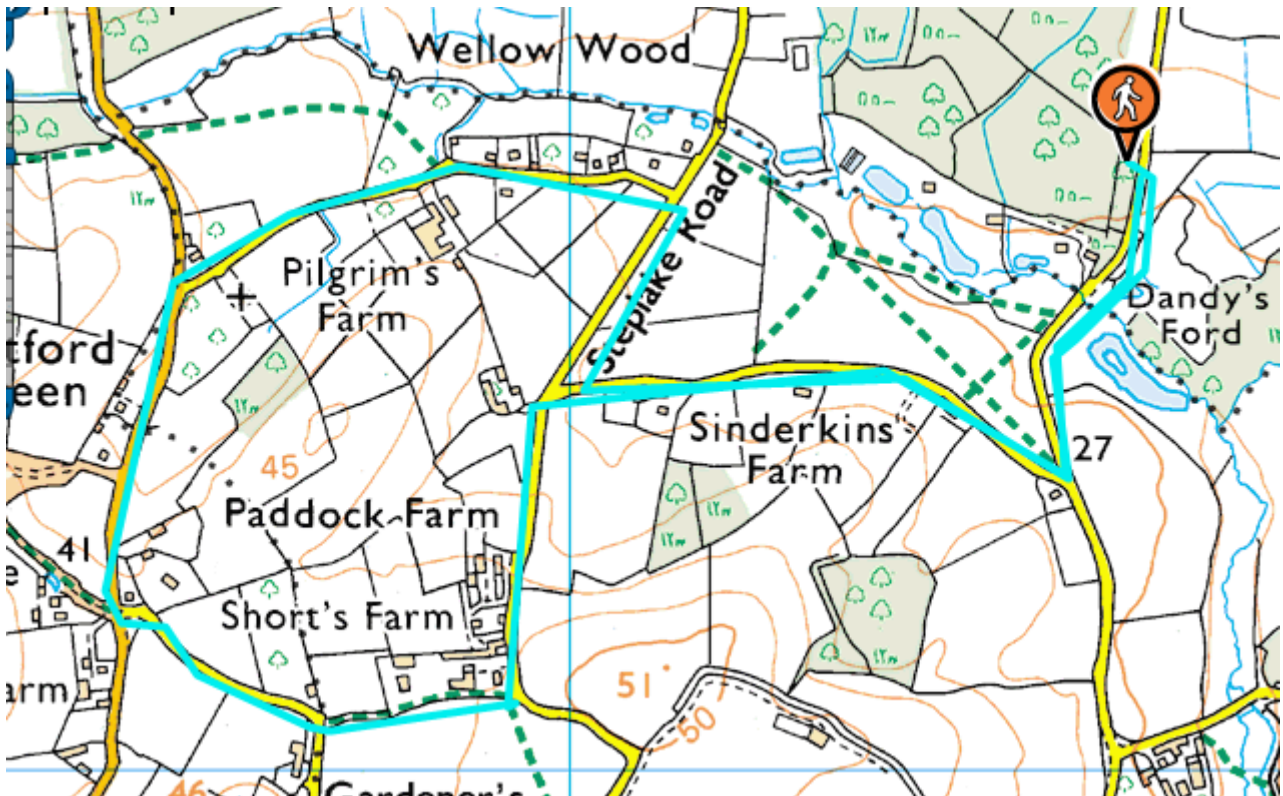
**Distance:** approx. 3 miles.

**Condition:** Some road, some track and some inclines. Can be wet underfoot in places.

**Route facilities :** Seating, toilets, refreshments at the fishery.

**Description:** This is most attractive circular walk starting from Dandys Ford Fishery, passing past Sinders, Shorts and Pilgrims Farms .

**Category:** ♥♥ It is advisable to wear sensible shoes.



This map can be downloaded from <http://www.walk4life.info/walk/tvhw-wellow-dandys-ford-2>

## ROUTE

- START at Dandys Ford Fishery, turn right onto Dandys Ford Lane, continue along the road then turn right onto Wellow Drive.
- Continue to Steplake Road, turning right at Shorts farm to find a footpath that comes out on Fowlers Lane.
- When the footpath reaches the lane, turn right and walk straight until you come out on Sheffield English Lane.
- Turn right onto Sheffield English Lane and follow the road around. Bearing right after a short way onto Wellow Wood Road.
- Continue on Wellow Wood Road until you get to a t-junction.
- Here turn right into Steplake Road and then left onto Wellow Drive.
- Walking past Sinderkinds Farm, turn left at the end of the road into Dandys Lane Road.

- Walk back up here until you reach the fishery.
- END

Risk Assessment : Last carried out by Wellow Group May 2014

<b>Hazard</b>	<b>Who might be harmed?</b>	<b>How is the risk controlled</b>	<b>What further action is necessary to control the risk?</b>
Unguarded Lakes at the start	Walkers	Highlight to walkers at start of walk	Remind each walk
Uneven surface throughout, Potholes, burrows, tree roots, rough track	Walkers	Highlight to walkers at start. Remind during walk, remind to wear sensible shoes.	Remind each walk
Walking along road/cars	Walkers	Be mindful of cars cross with caution, use track where able. Highlight to walkers	Remind each walk.
Over hanging branches, over grown foliage, gorse bushes	Walkers	Highlight to walkers before and on route	Remind each walk. Report to Authority responsible if appropriate.
Poorly maintained stiles	Walkers	Wear sensible shoes Go around if necessary	
Narrow roads and pavements	Walkers	Highlight to walkers at start	Remind walkers when risk presents itself.



# Wellow Canada Common Circular intermediate 2.5 Miles

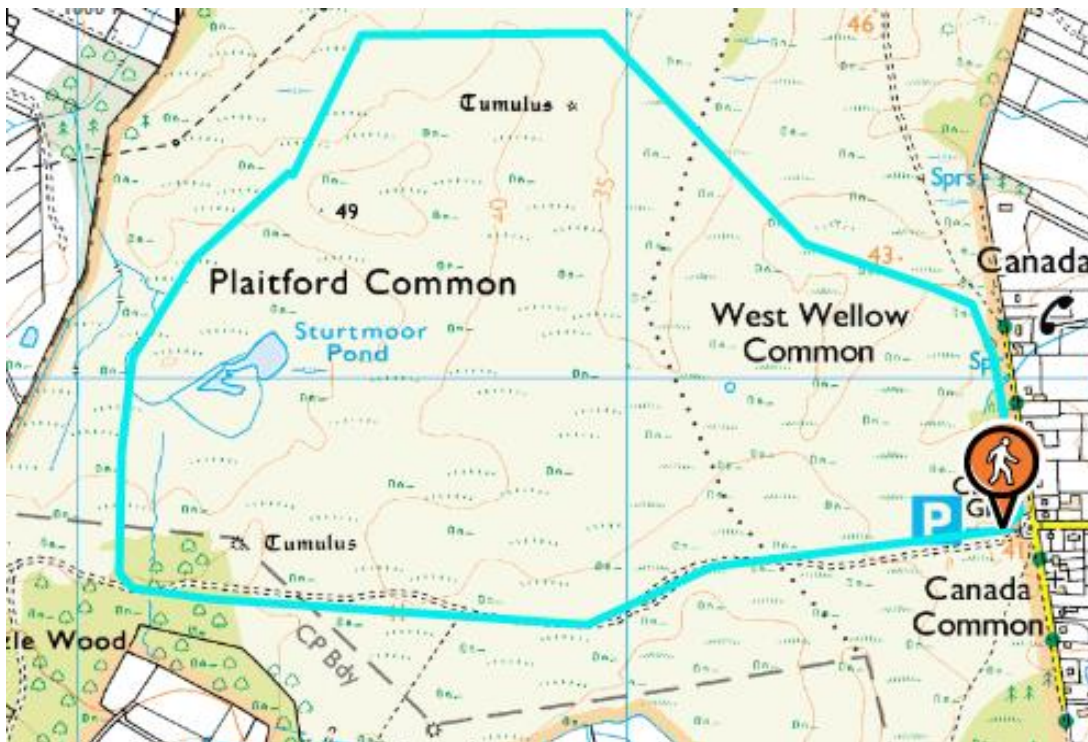
**Distance** : approx. 2.5 miles .

**Condition:** Heath land, tarmac, gravel and earth. Uneven surface through out. Can be wet underfoot in places. Areas with no footpath.

**Route facilities:** no facilities on the common

**Description:** This is most attractive circular walk starting form a pub across Canada Common to Sturtmoor Pond and back. There are some slight inclines throughout the walk.

**Category** ♥♥ It is advisable to wear sensible shoes.



This map can be downloaded from : <http://www.walk4life.info/walk/tvhw-wellow-canada-common-circular-1>

## ROUTE

- START at Canada Common Car Park. Facing the common, follow the path straight down towards a wooded area.
- Do not enter the woods, but as you approach an outcrop of trees, bear right. There is a narrow path to follow. When the trees give way to the heath, bear immediate right and then continue walking with your back to the woods.
- Sturtmoor Pond will be in on your right (if ground conditions bad it may be necessary to follow higher ground on right side of pond) and in front. A wide margin around the pond will be boggy so keep High up following the very narrow path to the right of the pond.
- At the second Island in the pond, turn right up a little path, walking parallel to the pylons, aim for the solo tree amidst gorse, at the ridge aim for the houses you will see in the distance along Canada Road.
- Return to the car park.
- END

Risk Assessment Last carried out by Wellow Group May 2014

<b>Hazard</b>	<b>Who might be harmed?</b>	<b>How is the risk controlled</b>	<b>What further action is necessary to control the risk?</b>
Incoming cars moving cars in car park	Walkers	Highlight to walkers at start of walk	Remind each walk
Uneven surface throughout, Potholes, burrows, tree roots	Walkers	Highlight to walkers at start. Remind during walk, remind to wear sensible shoes.	Remind each walk
Boggy Puddles in Areas	Walkers	Advise to wear sensible shoes and avoid puddles	Point out on walk
Animal fouling – dogs, horses, cows etc!	Walkers	Highlight to walkers to be watchful and on route	Remind each walk
Crossing roads/cars	Walkers	crossed with caution. Highlight to walkers	Remind each walk.
Over hanging branches. Over grown foliage, gorse bushes	Walkers	Highlight to walkers before and on route	Remind each walk. Report to Authority responsible if appropriate.
Unguarded stream and pond banks	Walkers	Highlight to walkers at start	Remind each walk
Wildlife – snakes in summer months, horses, dogs off leads etc	Walkers	Highlight to walkers at start	Remind walkers, if they see a snake etc to leave well clear, be careful where they step in overgrown areas.

## Wellow Canada Common Circular Advanced 3+ Miles

**Distance** approx. 3+ miles .

**Condition:** Heath land, tarmac, gravel and earth. Uneven surface through out. Can be wet underfoot in places. Areas with no footpath.

**Route facilities:** no facilities on the common.

**Description:** This is most attractive circular walk starting form Canada car park, across Canada Common to Sturtmoor Pond and back. There are some slight inclines throughout the walk.

**Category** ♥♥♥ It is advisable to wear sensible shoes.



This map can be downloaded from:

<http://www.walk4life.info/walk/tvhw-wellow-canada-commoncircular-2>

### ROUTE

- START at Canada Common Car Park. Facing the common, follow the path straight down towards a wooded area.
- Do not enter the woods, but as you approach an outcrop of trees, bear right. There is a narrow path to follow. When the trees give way to the heath, bear immediate right and then continue walking with your back to the woods.

- Sturtmoor Pond will be in on your left and in front.
- Walk diagonally across the common, keeping Sturtmore pond on your right.
- Continue on this bearing heading for the A36 aiming for Healthierlands.
- Here take a wide right bearing semi-circle and head back across the trodden path to the Canada common car park.
- END

Risk assessment Last carried out by Wellow Group May 2014

<b>Hazard</b>	<b>Who might be harmed?</b>	<b>How is the risk controlled</b>	<b>What further action is necessary to control the risk?</b>
Incoming cars moving cars in car park	Walkers	Highlight to walkers at start of walk	Remind each walk
Uneven surface throughout, Potholes, burrows, tree roots	Walkers	Highlight to walkers at start. Remind during walk, remind to wear sensible shoes.	Remind each walk
Boggy Puddles in Areas	Walkers	Advise to wear sensible shoes and avoid puddles	Point out on walk
Animal fouling – dogs, horses, cows etc!	Walkers	Highlight to walkers to be watchful and on route	Remind each walk
Crossing roads/cars	Walkers	crossed with caution. Highlight to walkers	Remind each walk.
Over hanging branches. Over grown foliage, gorse bushes	Walkers	Highlight to walkers before and on route	Remind each walk. Report to Authority responsible if appropriate.
Unguarded stream and pond banks	Walkers	Highlight to walkers at start	Remind each walk
Wildlife – snakes in summer months, horses, dogs off leads etc	Walkers	Highlight to walkers at start	Remind walkers, if they see a snake etc to leave well clear, be careful where they step in overgrown areas.

# Wellow: Canada Common to Stagbury Mount 2.5 Miles

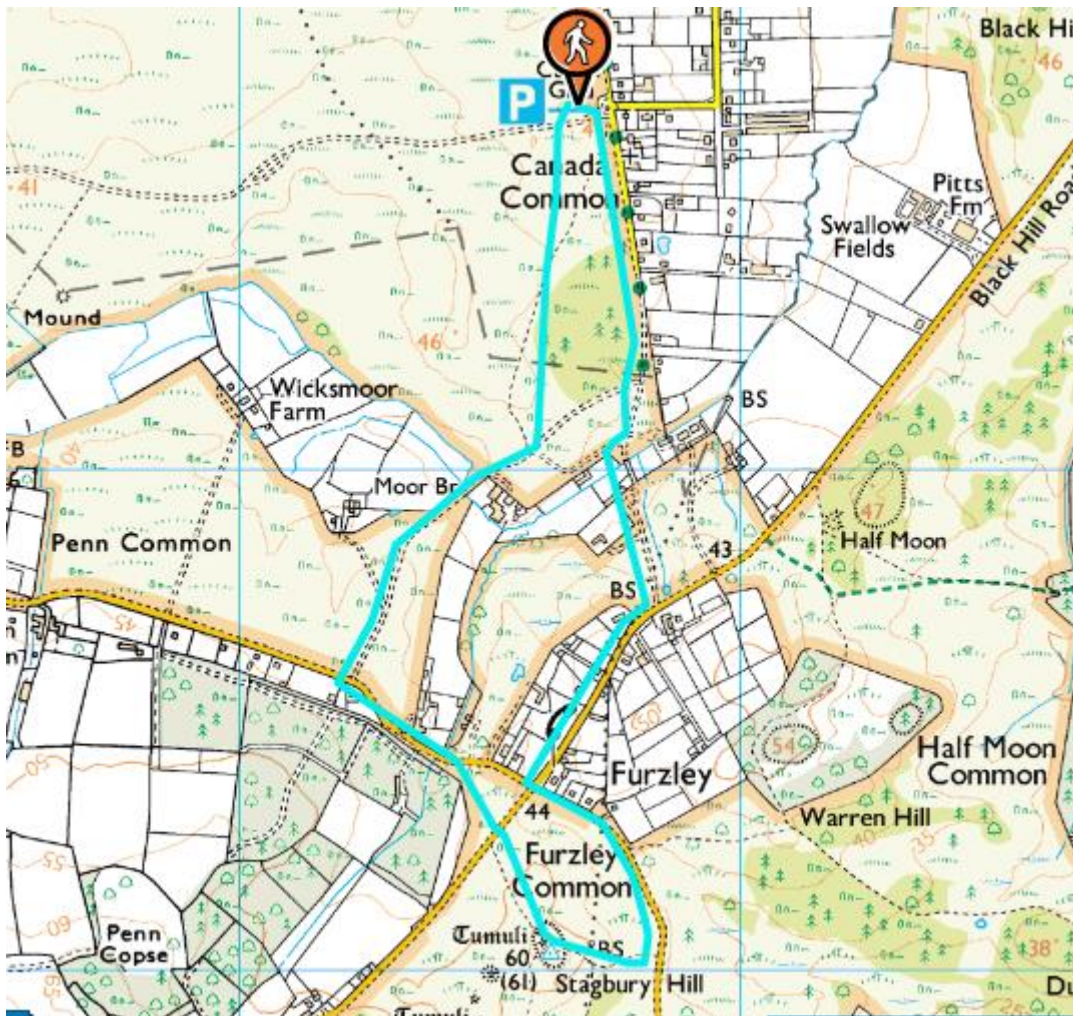
**Distance:** pprox. 2.5 miles (advanced terrain).

**Condition:** Some road, some track open forest and some inclines. Can be wet underfoot in places.

**Route facilities :** No facilities on the common.

**Description:** This is most attractive circular walk starting from Canada Common to Stagbury mount and back, a reasonably challenging route walk full of variety.

**Category:** ♥ ♥ ♥ It is advisable to wear sensible shoes.



This map can be downloaded from <http://www.walk4life.info/walk/tvhw-wellow-canada-stagbury-mount-and-rtn..>

## ROUTE

- START at the Canada common car park facing the common. Instead of heading out on the common. Turn left and walk along the road (or in the grass) until Old Boundary Farm on your left.
- Continue straight until you reach Sedgemore Farm.
- Here follow the road to the left until you reach Furzley Lane.

- Walk to bear right into Furzley road.
- Once on Furzley common, take a small clockwise circle, following the footpaths to take in Stagbury Hill.
- With Stagbury Hill behind you, continue on the footpath over Furzley Lane and towards South View Farm.
- Once past the farm take the road/path around to the right and continue until you reach Moor Bridge Farm.
- After a short while turn left and follow the footpath back to Canada Common car park.
- END

Risk Assessment Last carried out by Wellow Group May 2014

<b>Hazard</b>	<b>Who might be harmed?</b>	<b>How is the risk controlled</b>	<b>What further action is necessary to control the risk?</b>
Incoming cars moving cars in car park	Walkers	Highlight to walkers at start of walk	Remind each walk
Uneven surface throughout, Potholes, burrows, tree roots, rough track	Walkers	Highlight to walkers at start. Remind during walk, remind to wear sensible shoes.	Remind each walk
Animal fouling – dogs, horses, cows etc!	Walkers	Highlight to walkers to be watchful and on route	Remind each walk
Walking along road/cars	Walkers	Be mindful of cars cross with caution, use track where able. Highlight to walkers	Remind each walk.
Over hanging branches, over grown foliage, gorse bushes	Walkers	Highlight to walkers before and on route	Remind each walk. Report to Authority responsible if appropriate.
Boggy ground/puddles in areas	Walkers	Wear sensible shoes Go around if necessary	
Wildlife – snakes in summer months, horses, dogs off leads etc	Walkers	Highlight to walkers at start	Remind walkers, if they see a snake etc to leave well clear, be careful where they step in overgrown areas.

# Wellow: Canada Common and Penn Common - Advanced 2.5 Miles

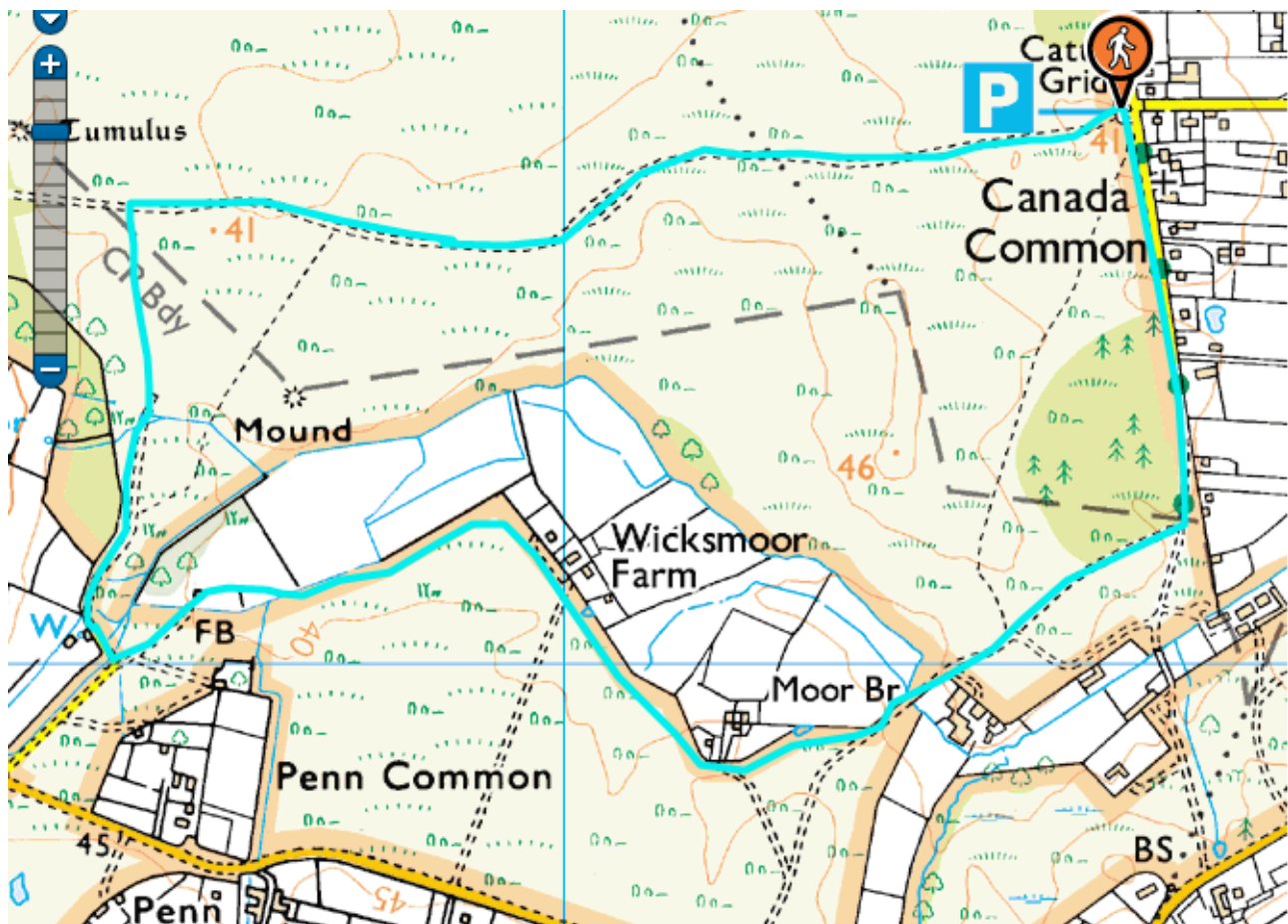
**Distance:** approx. 2.5 miles (advanced terrain).

**Condition:** Some road, some track open forest and some inclines. Can be wet underfoot in places.

**Route facilities :** No facilities on the common.

**Description:** This is most attractive circular walk starting from Canada Common to Penn Common and back, a reasonably challenging route walk full of variety.

**Category:** ♥ ♥ ♥ It is advisable to wear sensible shoes.



This map can be downloaded from <http://www.walk4life.info/walk/tvhw/-wellow-canada-and-penn-commons>

## ROUTE

- START at the Canada common car park facing the common. Instead of heading out on the common. Turn left and walk along the road (or in the grass) until Old Boundary Farm on your left.
- Turn right across the forest and take a course at 2 o'clock from road towards an electricity pole, joining grassy track along line of poles and turn RIGHT onto the main gravel track.
- Follow this to a T junction and turn right by NT sign for Penn Common.
- Walk on tarmac or grass verge continuing past the track on the right and across roads

- Continue walking on tarmac (narrow verge) uphill and at top, past post box on left, fork right into 'No Through Road'.
- At end of this track, opposite blue garages, take first track on the right, immediately right of the telegraph pole.
- Take this slightly winding track on Canada Common to join main track and follow this to return to the car park. (there are a couple of taller trees to use as goals).
- END

**Risk Assessment** Last carried out by Wellow Group May 2014

<b>Hazard</b>	<b>Who might be harmed?</b>	<b>How is the risk controlled</b>	<b>What further action is necessary to control the risk?</b>
Incoming cars moving cars in car park	Walkers	Highlight to walkers at start of walk	Remind each walk
Uneven surface throughout, Potholes, burrows, tree roots, rough track	Walkers	Highlight to walkers at start. Remind during walk, remind to wear sensible shoes.	Remind each walk
Animal fouling – dogs, horses, cows etc!	Walkers	Highlight to walkers to be watchful and on route	Remind each walk
Walking along road/cars	Walkers	Be mindful of cars cross with caution, use track where able. Highlight to walkers	Remind each walk.
Over hanging branches, over grown foliage, gorse bushes	Walkers	Highlight to walkers before and on route	Remind each walk. Report to Authority responsible if appropriate.
Boggy ground/puddles in areas	Walkers	Wear sensible shoes Go around if necessary	
Wildlife – snakes in summer months, horses, dogs off leads etc	Walkers	Highlight to walkers at start	Remind walkers, if they see a snake etc to leave well clear, be careful where they step in overgrown areas.



# Wellow: Canada Common, Penn Common and Deazle Wood – Advanced 3+ Miles

**Distance:** Circular walk approx. 3+ miles

**Condition:** Some road, some track open forest and some inclines. Can be wet underfoot in places.

**Route facilities :** No facilities on the common.

**Description:** This is most attractive circular walk starting from Canada Common heading through Penn Common to Deazle wood and back to the common, a reasonably challenging route walk full of variety.

**Category:** ♥ ♥ ♥ It is advisable to wear sensible shoes.



This map can be downloaded from <http://www.walk4life.info/walk/tvhw-wellow-canada-penn-commons-and-deazle-wood>

## ROUTE

- START at the Canada common car park facing the common. Instead of heading out on the common. Turn left and walk along the road (or in the grass) until Old Boundary Farm on your left.
- Turn right across the forest and take a course at 2 o'clock from road towards an electricity pole, joining grassy track along line of poles and turn right onto the main gravel track.
- Follow this to a T junction and turn right by NT sign for Penn Common.
- Walk on tarmac or grass verge continuing past the track on the right and across roads

- Continue walking on tarmac (narrow verge) uphill and at top, past post box on left, continue past 'No Through Road' turning.
- Continue opposite blue garages, to join a tarmaced road. At the end of this road turn right towards Lower Barford Farm.
- As the road splits, stay right and head through Dazel Farm until you are in Deazel Wood.
- Turn right and use the footpaths to take a wide semi circle passing between Sturtmore Common and Closed Copse.
- This leads onto the main straight path back to the car park.
- END

**Risk Assessment** Last carried out by Wellow Group May 2014

<b>Hazard</b>	<b>Who might be harmed?</b>	<b>How is the risk controlled</b>	<b>What further action is necessary to control the risk?</b>
Incoming cars moving cars in car park	Walkers	Highlight to walkers at start of walk	Remind each walk
Uneven surface throughout, Potholes, burrows, tree roots, rough track	Walkers	Highlight to walkers at start. Remind during walk, remind to wear sensible shoes.	Remind each walk
Animal fouling – dogs, horses, cows etc!	Walkers	Highlight to walkers to be watchful and on route	Remind each walk
Walking along road/cars	Walkers	Be mindful of cars cross with caution, use track where able. Highlight to walkers	Remind each walk.
Over hanging branches, over grown foliage, gorse bushes	Walkers	Highlight to walkers before and on route	Remind each walk. Report to Authority responsible if appropriate.
Boggy ground/puddles in areas	Walkers	Wear sensible shoes Go around if necessary	
Wildlife – snakes in summer months, horses, dogs off leads etc	Walkers	Highlight to walkers at start	Remind walkers, if they see a snake etc to leave well clear, be careful where they step in overgrown areas.