

THE TOWN AND COUNTRY PLANNING ACT 1947

THE TOWN AND COUNTRY PLANNING GENERAL
DEVELOPMENT ORDER 1950

WHEREAS the County Council of the County of Southampton (hereinafter called "the Council") being the Local Planning Authority for the said County are satisfied that it is expedient that development of the description set out in Schedule I hereto should not be undertaken in the area specified in Schedule II hereto unless permission therefor is granted on application made under the Town and Country Planning General Development Order 1950

NOW THEREFORE the Council in pursuance of the powers conferred upon them by Article 4 of the Town and Country Planning General Development Order 1950 HEREBY DIRECT that the permission granted by Article 3 of the said Order shall not apply to the development specified in Schedule I hereto in the area specified in Schedule II hereto

GIVEN under the Common Seal of the Council this twenty-fifth day of February 1952

The Common Seal of the County
Council of the County of
Southampton was hereunto
affixed in the presence of:)

L.S.

H. BROOKHOUSE

F.V. BARBER

Two Members of the County Council

G.A. WHEATLEY

~~Deputy~~ Clerk of the County Council

Schedule I above referred to

All development specified in Classes IV and V of the First Schedule of the Town and Country Planning General Development Order 1950

Schedule II above referred to

Land adjoining New Street and Watery Lane Andover shown as to part edged red and as to part coloured pink on the plan annexed hereto comprising the following Ordnance Parcel Nos. (Hampshire Ordnance Sheets XXIII.4, XXIII.8, XXIV.1 and

30 JUL 1952

SCANNED

XXIV.3 - 1937 and 1940 Revision):-

159	576 (Pt.)	158	637 (Pt.)	652
319		572	641	654
323		573	642	
324		574	643 (Pt.)	
564		643 (Pt.)	646	
566		644	647	
567		646a	648	
568			649	
569			650	
570 (Pt.)			651 (Pt.)	
571				

NOTE

The following is an extract from the Town and Country Planning General Development Order 1950 giving the Classes of development to which reference is made in Schedule I above:-

"CLASS IV - Temporary buildings and uses

1. The erection or construction on land in, on, over or under which operations, other than mining operations, are being or about to be carried out in pursuance of planning permission granted or deemed to be granted under Part III of the Act, or on adjoining land, of buildings, works, plant or machinery needed temporarily in connection with those operations for the period of such operations.
2. The use of land (other than a building or the curtilage of a building or the site or curtilage of a building which has been demolished in consequence of war damage) for any purpose on not more than 28 days in total in any calendar year, and the erection or placing of moveable structures on the land for the purposes of that use.

CLASS V - Uses by members of recreational organisations

The use of land, other than buildings and not within the curtilage of a dwellinghouse, for the purposes of recreation or instruction by members of an organisation which holds a certificate of exemption granted by the Minister of Health under Section 269 of the Public Health Act, 1936, and the erection or placing of tents or caravans on the land for the purposes of that use."

(14th July, 1952)

HLG3503


The Minister of Housing and Local Government in pursuance of the powers reserved to him by Article 4 of the Town and Country Planning General Development Order, 1950, hereby approves the above Direction.

L.S.

GIVEN under the official seal of the Minister of Housing and Local Government this fourteenth day of July, nineteen hundred and fifty-two.

HERBERT GATLIFF

Assistant Secretary,
Ministry of Housing and
Local Government.



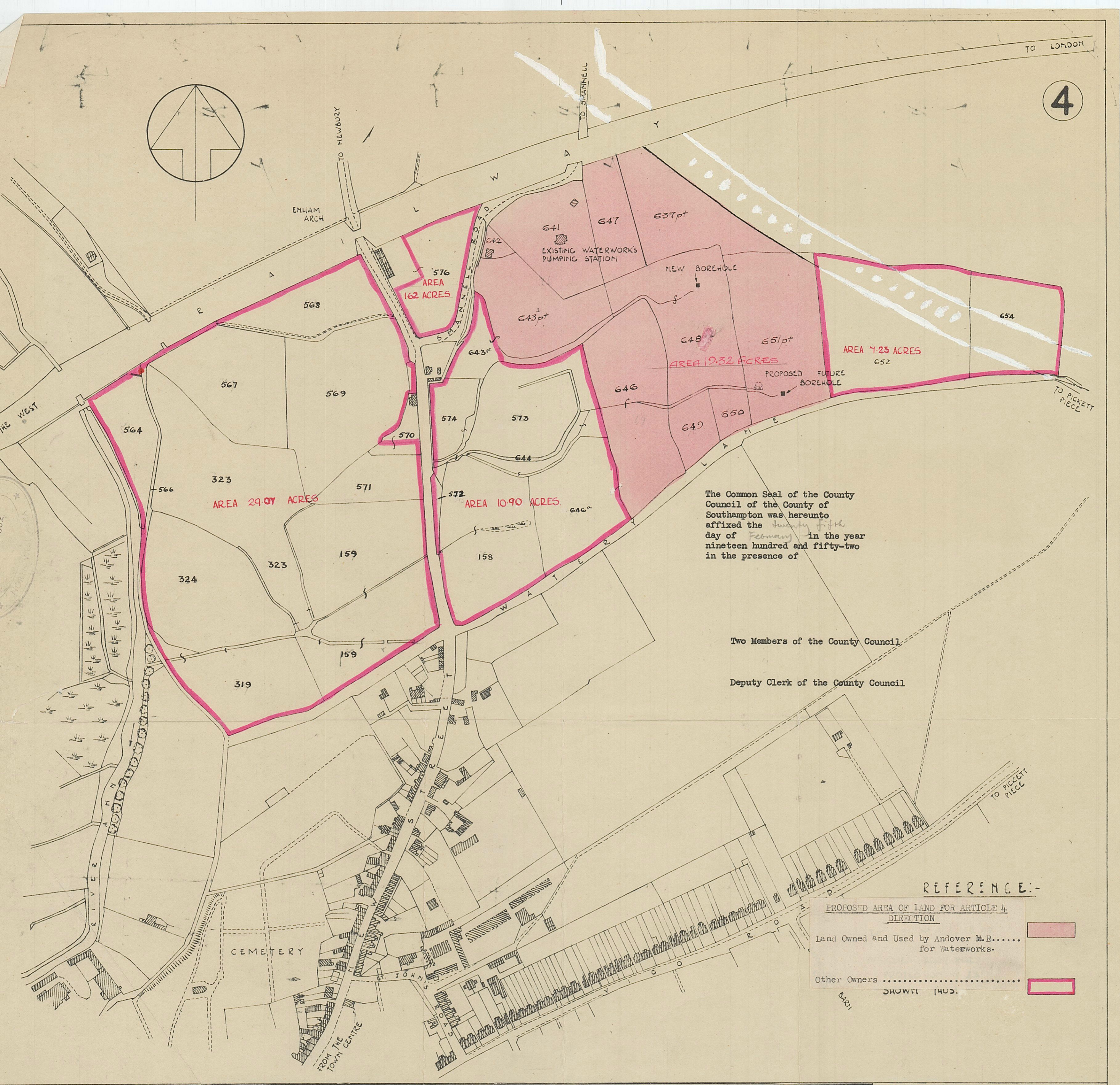

Dated 25th February, 1952.

Town and Country Planning Act,
1947

Town and Country Planning General
Development Order, 1950

Direction under Article 4

Land adjoining New Street
and Watery Lane, Andover



The Common Seal of the County Council of the County of Southampton was hereunto affixed the *fourth* day of *February* in the year nineteen hundred and fifty-two in the presence of

Two Members of the County Council
Deputy Clerk of the County Council

REFERENCE:-

PROPOSED AREA OF LAND FOR ARTICLE 4	
DIRECTION	
Land Owned and Used by Andover M.B. for Waterworks.	
Other Owners	
SHOWN 1945.	

SCALE: 1/2500 TH

BASED ON HAMPSHIRE ORDNANCE SHEETS NOS XXIII.4., XXIII.8., XXIV.1 & XXIV.3. 1937 & 1940 REVISED

TOWN AND COUNTRY PLANNING GENERAL DEVELOPMENT ORDER 1950

Proposed Direction under Article 4.

C. S. OFFORD, B.Sc., A.M.I.C.E.
BOROUGH ENGINEER,
ANDOVER. SEPT. '48.