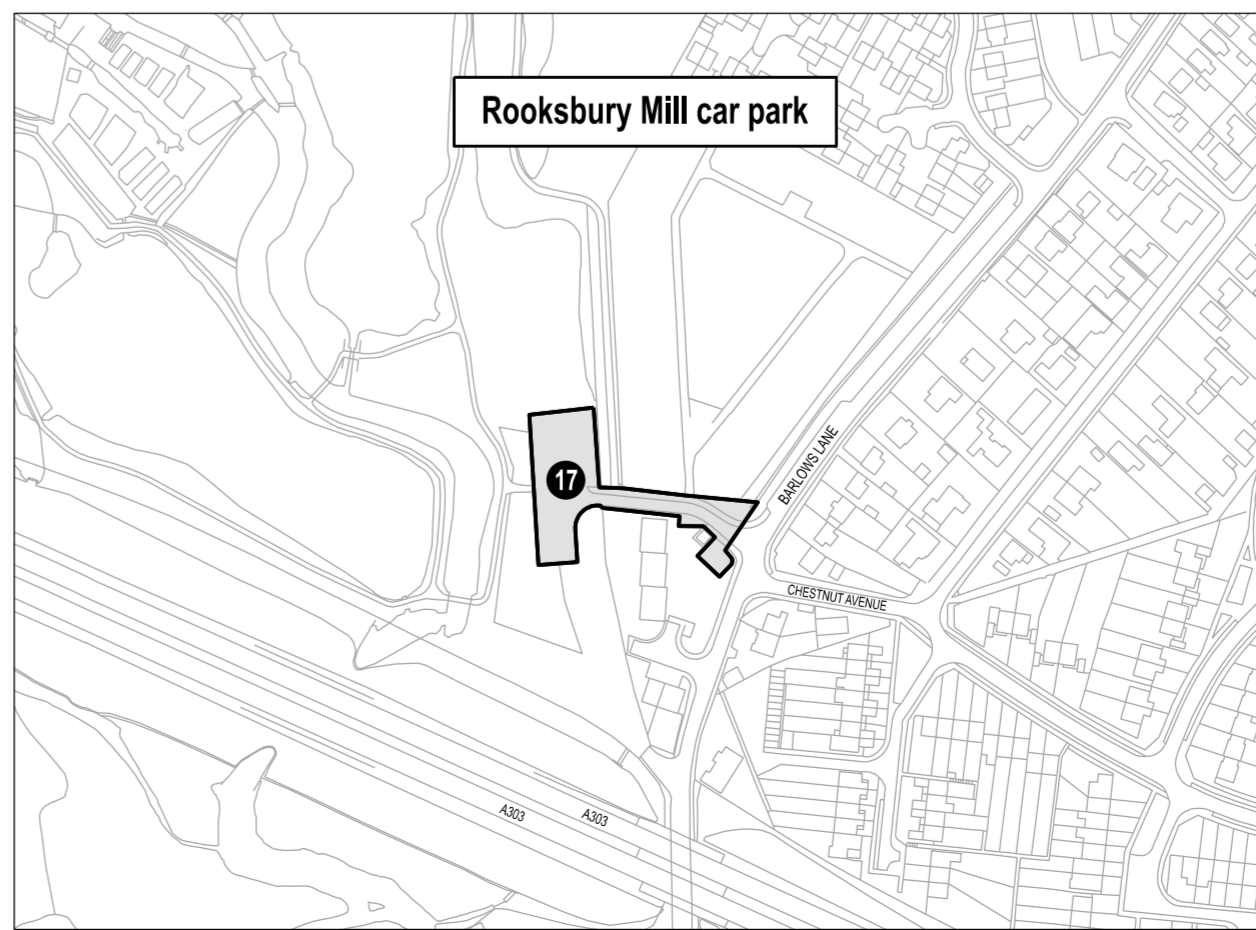
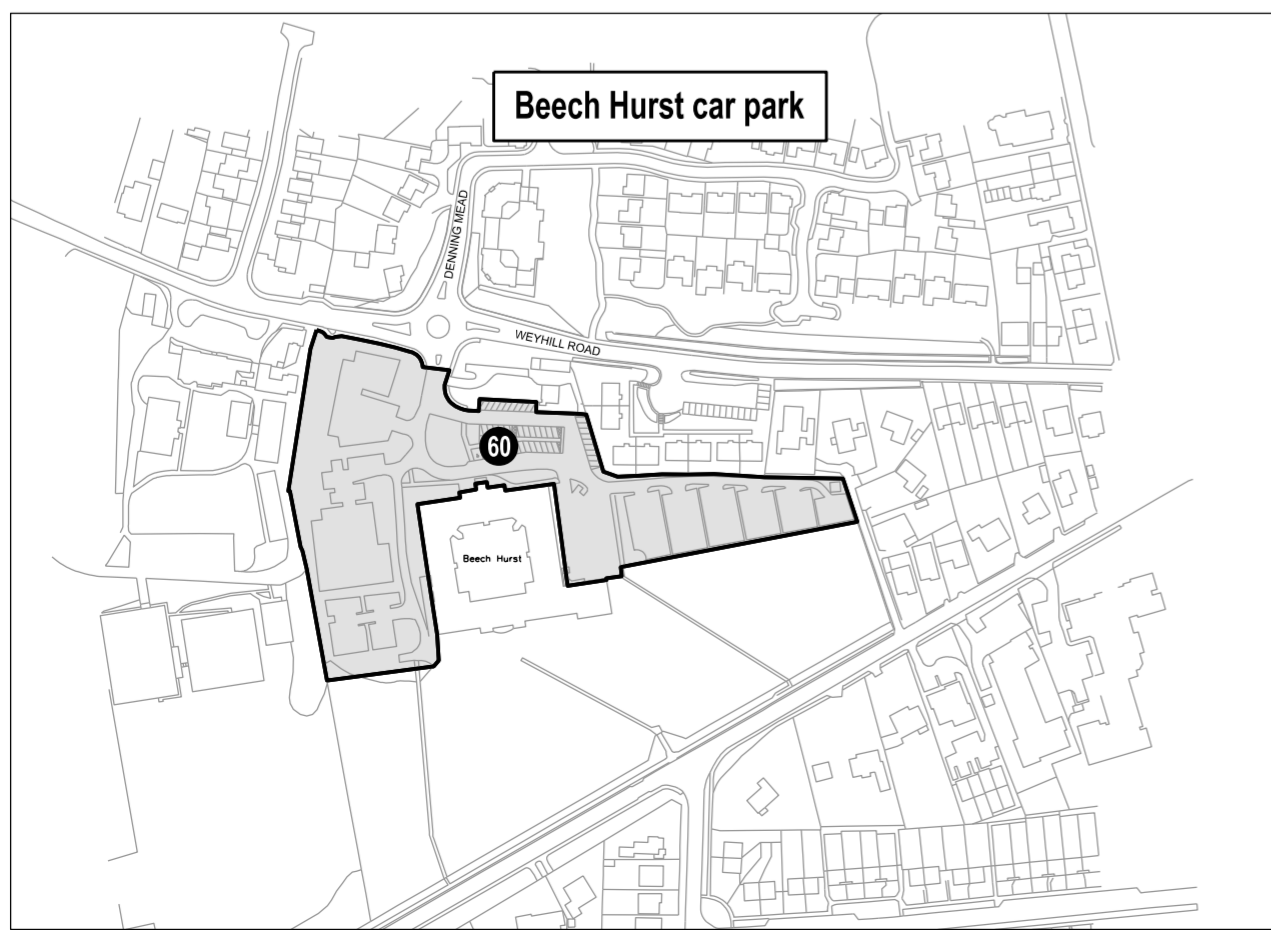
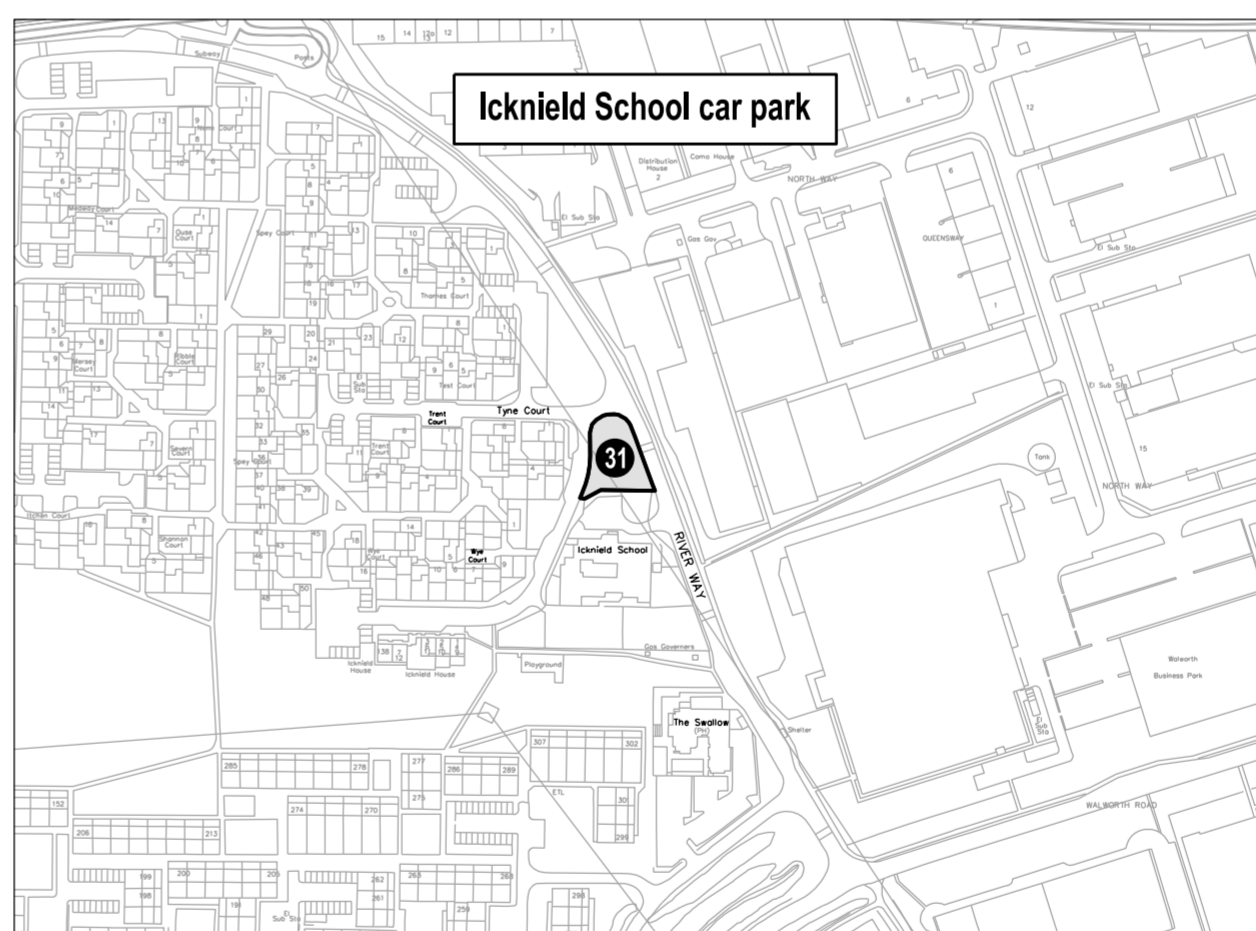
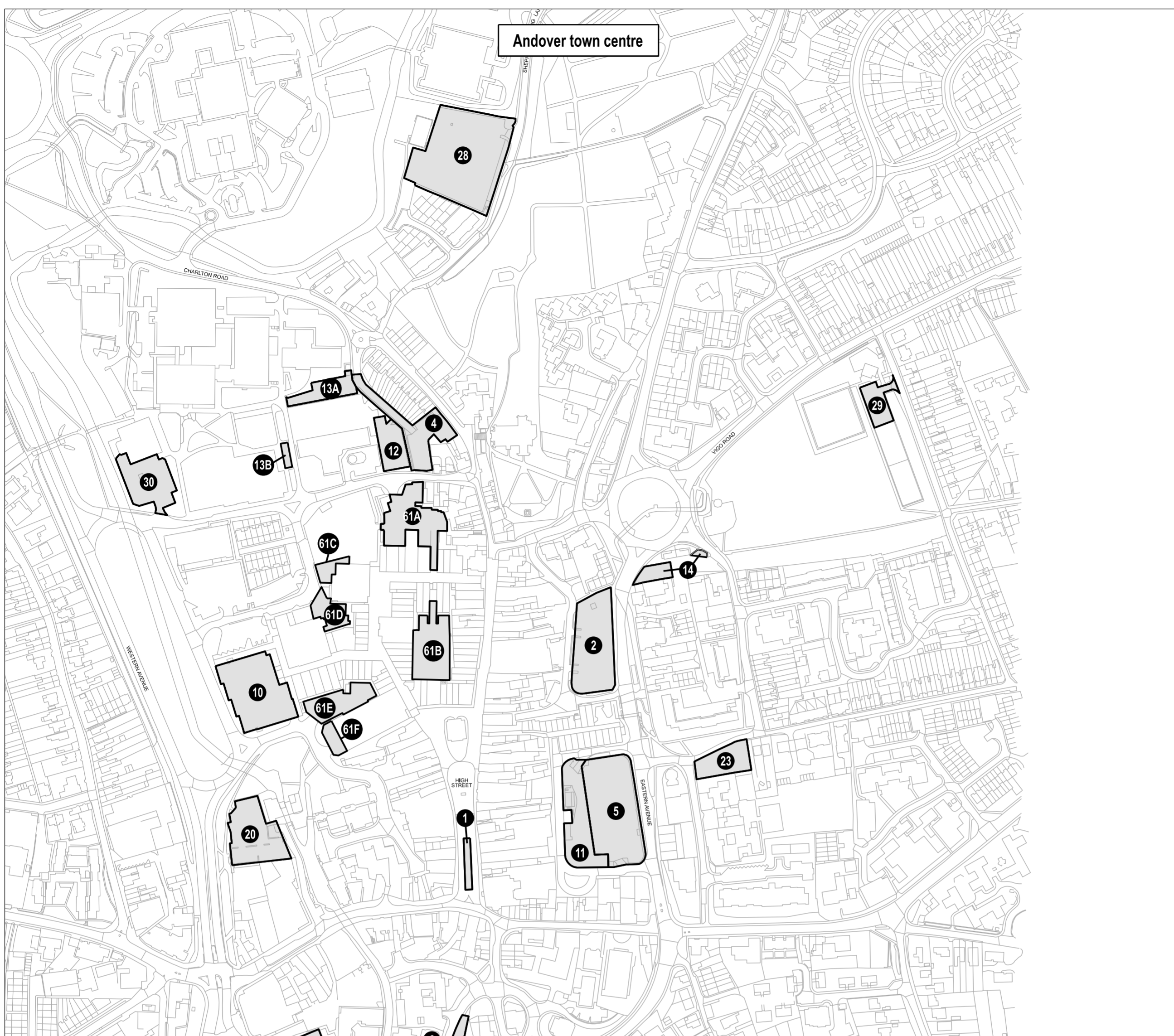




KEY

- 1 High Street
- 2 Black Swan Yard
- 4 Marlborough Street
- 5 George Yard
- 6 South Street (east side)
- 7 South Street (west side)
- 8 Borden Gate
- 9 Anton Mill Medium
- 10 Chantry Centre
- 11 George Yard (west side)
- 12 Marlborough St. Anton House
- 13 Leisure Centre
- 13B Leisure Centre - Disabled
- 14 The Acre
- 15 Winchester Road
- 16 Anton Mill Long
- 17 Rooksbury Mill Ltd stay
- 20 Town Mill
- 23 Eastfield Road season
- 28 Shepherds Spring Lane
- 29 Vigo Road Ltd stay
- 30 West Street
- 31 Icknield School
- 60 Beech Hurst Ltd stay
- 61A-F Chantry Centre Service Yards



Indicative

This map is reproduced from Ordnance Survey material with the permission of the Controller of Her Majesty's Stationery Office © Crown Copyright. Unauthorised reproduction infringes Crown copyright and may lead to prosecution or civil proceedings. 100024295. 2020

Rev	Description	Date
A	Icknield School Removed	09/10/15
B	Lidl Removed	08/11/15
C	Anton Mill Road SS amended	11/02/16
D	Icknield School added	08/11/16
E	Aster car parks removed	28/03/17
F	George Yard amended	08/02/18
G	Leisure Centre, Town Mill and West Street amended	14/02/20
H	Simply Health amended & CC service yard added	03/03/21
J	All CC service yards added	22/09/21
K	Simply Health amended	17/11/21
L	61D amended	11/04/22

DRAWING NAME

Plan showing public off street car parks, Andover

Scale	Drawn By	Date
NTS	SN	20/08/2015

Plotted at	Checked By	Date
A2	JH	24/08/2015

Planning Policy and Transport
Test Valley Borough Council
Weyhill Road
Andover
Hampshire
SP10 3AJ

Tel 01264 368000
Fax 01264 368799
Email engineering@testvalley.gov.uk
Web site www.testvalley.gov.uk

File ref	No	Rev
H.14.04	02	L