

Test Valley Borough Council

Public Open Space Audit 2018



www.testvalley.gov.uk

Test Valley 
Borough Council

Contents

Main Report

1. Introduction	2
2. Planning Policy	2
3. Methodology	3
4. Results and Conclusion	6

Appendices

Appendix 1: Definitions of Types of Public Open Space	7
Appendix 2: Public Open Space Audit Results	8
Appendix 3: Broad Framework for the Assessment of Quality of Open Spaces	73

Annex 1

This study was carried out prior to the changes to the Ward and Parish boundaries made by the Local Government Boundary Commission for England (LGBCE). Annex 1 will show where the Parish Boundary Changes have altered the finding of the 2018 Public Open Space Audit; not all of the boundary changes affected public open space provision within the Borough; therefore provision within the 2018 document remains unchanged for all remaining Parishes.

1. Introduction

- 1.1 The purpose of this audit is to identify existing provision, in terms of quantity and quality, of public open space within the Borough. This provides justifications for the provision of, or contributions towards, public open space through policy LHW1 within the Test Valley Revised Local Plan.
- 1.2 The audit also forms a part of the Local Development Framework evidence base, helping to inform policies and proposals relating to the provision, enhancement and protection of public open space.
- 1.3 The audit complements the Green Infrastructure Strategy for Test Valley, which has been prepared to provide a basis for management of Council owned open space. The Green Spaces Strategy also provides the basis for making decisions on future funding for the maintenance and improvement of Council owned public open space and helps to inform decisions in securing off-site contributions to meet the recreational needs of new residential development.

2. Planning Policy

- 2.1 The importance of providing open space is recognised by national and local planning policy, as well as guidance documents prepared by a range of organisations, including statutory consultees. A summary of relevant planning policy documents is set out below to expand on the context of the Audit.

National Planning Policy

- 2.2 In undertaking this study the Council has followed planning practice guidance which gives key advice on open space, sports and recreation facilities, public rights of way and the new Local Green Space designation. In addition to the planning practice guidance reference has also been made to the National Planning Policy Framework (NPPF).
- 2.3 The NPPF highlights that the purpose of the planning system is to contribute to the achievement of sustainable development. The planning system can support a number of roles, including supporting strong, vibrant and healthy communities, creating a high quality built environment, and supporting accessible local service that support the health, social and cultural wellbeing of communities.
- 2.4 Paragraph 73 of the NPPF highlights the role of the high quality open space and opportunities for sport and recreation to the health and wellbeing of communities. It goes on to state that *“Planning policies should be based on robust and up-to-date assessments of need and quantitative or qualitative deficits or surpluses in open space, sport and recreational facilities in the local area”*.

Local Planning Policy

- 2.5 The Revised Local Plan was adopted in January 2016. It contains policy LHW1: Public Open Space that establishes the requirements for the provision of public open space across the Borough. The policy wording follows.

Policy LHW1: Public Open Space

New Housing development where there is a net increase in population will be permitted subject to:

- a) the provision of open space to a standard of at least 3 hectares per 1000 population comprising:
 - outdoor sports facilities 1.0 hectares
 - parks and public gardens 0.4 hectares
 - informal recreation areas 0.8 hectares
 - provision for children and teenagers 0.6 hectares
 - allotments 0.2 hectaresas net areas of useable open space, excluding access, parking, ancillary buildings, landscaping and safety margins;
- b) the laying out and equipping of the open space to a high standard at an early stage in the development; and
- c) arrangements for the long term maintenance for the open space, equipment or facility have been made.

Development proposals that would result in the loss of existing open space or other recreation facilities will only be permitted if:

- d) the space or facility is not needed to meet the full range of leisure and recreational needs of the local community;
- e) the propose development is for and alternative open space, sport or recreation facility for which there is such a need as to outweigh the loss; or
- f) any space or facility to be lost would be replaced by an equivalent or better provision in terms of quantity and quality and be in a suitable location

- 2.6 The Infrastructure and Developer Contributions Supplementary Planning Document (SPD) provides further information regarding contributions from planning applications, including details on public open space.

3. Methodology

- 3.1 As noted in section 1, the purpose of this Audit is to identify and measure areas of public open space to inform the development and implementation of planning policy. The five types of public open space referred to in the Local Plan form the basis for the Audit – definitions for these types (outdoor sports facilities, parks and gardens, informal recreation areas, provision for children and teenagers and allotments) have been provided in Appendix 1.
- 3.2 This document comprises the sixth public open space audit, with the previous having been published in 2012. A similar methodology has been used in preparation for this Audit to those previously prepared.
- 3.3 National Planning Policy Guidance provides some detail on how open space should be taken into account in planning, and identifies open space to be all open space of public value. These can take a variety of forms, the majority of which overlap with those used in the Revised Local Plan, as set out in Table 1.

Table 1: Typologies of Public Open Space

Local Plan DPD Typology
Outdoor sports facilities
Parks and gardens
Informal recreation areas
Provision for children and teenagers
Allotments

- 3.4 There are other typologies, such as green corridors and local nature reserves that do not form part of this Audit. These have not been included as the primary purpose of the spaces is not leisure/recreation.
- 3.5 Parish and Town Councils were consulted as part of the preparation of this Audit to ensure that the records were up to date in terms of both the quantity and quality of open spaces across the Borough.
- 3.6 Following the completion of the Audit, the information has been presented by Parish/Ward. Taking into account the standards in the policy and existing population levels it has been possible to identify where there are surpluses and deficits in local provision.
- 3.7 A number of parameters have been applied to guide the process of auditing the public open space, which primarily relate to what should and should not be included.

Public Open Space

- 3.8 The Audit relates to public open space, rather than open space in general. As such, even though private open space can provide a leisure/recreation function, they have not been included in the Audit as there is no certainty that they would be available for public use. Similarly, public open spaces which are restricted to use solely by club members have not been included within the Audit.
- 3.9 Taking the above into account, open space facilities within school grounds which are not available for public use have not been included as part of the Audit. There are a number of community schools within the Borough, which make their open space facilities (including sports fields) available for public use; these facilities have not been included as they are not always available for use by the public.
- 3.10 If any sites are identified which appear to have an established use as public open space but are not dedicated as public open space, there has been a site by site consideration as to the appropriateness of including them within the Audit. There has been a general presumption against including them as it cannot be guaranteed that the space will be retained for this use/there is no security that the space will continue with this function. In addition, planned provisions which are not currently available for use have not been included in the Audit.

Usability

- 3.11 It is important to ensure that public open spaces are practical for use for leisure purposes; therefore spaces which are not usable have been excluded from the Audit, such as sites on steep slopes, where the primary purpose is for drainage or landscaping. Furthermore, informal open spaces which are immediately adjacent to a main road with no form of barrier have been excluded due to their highway safety constraint.

- 3.12 For the purpose of this Audit, a minimum area for inclusion of informal open spaces has generally been set at 0.1 hectares for the more urban areas. It should be noted that some spaces below this threshold do provide a recreational or amenity function.
- 3.13 Sports pitches and some of the other larger public open spaces are supported by areas of parking and ancillary buildings. Reflecting the approach of policy LHW1 on public open space, the parking provisions and ancillary buildings associated with public open space (but outside the main areas of open space) are not included within the quantitative assessment but are important for the functioning of the spaces. On this basis, the qualitative assessment of this type of open space has taken account of the availability and suitability of supporting facilities including pavilions containing changing rooms. In some cases the general provision is good but there may be inadequate supporting facilities.

Functioning

- 3.14 There are certain public open spaces within the Borough which serve the entire population of a town or large parts of the Borough – this includes some which are outside the area they serve. These provisions should be considered on the basis of the area they serve – this could be a town or a group of parishes for example.
- 3.15 Within the Borough there are a number of spaces which are available for people to use for walking and/or cycling routes but are not primarily used for leisure or recreation purposes. Where this situation applies, sites have not been included within the Audit. For example, Local Nature Reserves are primarily identified for their nature conservation value; however, they often also provide opportunities for recreation akin to parks and gardens. As their primary purpose is not for recreation they have not been included within the quantitative and qualitative assessments but they have been identified on the maps within Appendix 2 for information. Also, common land has generally not been included within the Audit.
- 3.16 Cemeteries and churchyards can have a dual function where their primary purpose is for burials, with an associated use as public open space. In recognition of this cemeteries and churchyards are not generally included within the Audit. However, where they are no longer in use and have been utilised as public open space for a long period of time, these have been included e.g. The Abbey Garth in Romsey.
- 3.17 In some circumstances water can be used in public open space. For the purpose of this Audit water bodies have been included where they provide a recreation function e.g. a model boating lake. Where areas of water (e.g. lakes, streams, etc.) are contained within an open space but primarily relate to a landscape, drainage or ecological function, they have not been included within the quantitative assessment within the Audit. Similarly, areas such as balancing ponds and riverbanks have also not been included.

Accessibility

- 3.18 Access to public open spaces identified within this Audit is variable; in part this reflects the mix of more urban and rural areas of the Borough. The scale and type of provisions also plays a role in how far people are willing to travel to certain facilities. Generally provisions for children and teenagers should be within easy walking distance, with higher order facilities having much larger catchments.

4. Results and Conclusion

- 4.1 This Audit has been undertaken in order to update the Council's Public Open Space Audit and the support the Council's Local Development Framework.
- 4.2 The tables in Appendix 2 set out the differences between the current provision and required public open space with a summary of the quality of the areas. The plans attached show the extent of the ward/parish boundaries within the Borough and the location of the areas of public open space.
- 4.3 For the rural parishes within the Borough, the total figures are provided with additional total that exclude the requirement for parks and gardens. This reflects the approach set out within the Infrastructure and Developer Contributions SPD that contributions towards parks and gardens will not be sought in rural areas.
- 4.4 Within the Borough there are a number of public open space provisions, particularly for outdoor sports facilities, which have been delivered to serve a larger area than the immediate locality. This occurs in both rural and urban areas. An example is available for Thrupton, Kimpton and Fyfield where the Three Villages Sports Trust has been established to coordinate the shared facility known as Three Villages Sports Field in Thrupton.
- 4.5 For some of the more urban areas of the Borough, outdoor sports facilities are sometime provided outside the main area they serve, such as Hunts Farm in Michelmersh and Timsbury, which serves the nearby population including Romsey. Within Appendix 2, where facilities have been provided within a ward or parish but are intended to serve a wider population (e.g. Andover or Romsey), they have not been included in the surplus / deficit figures for the immediate locality but have been identified in town wide provision summaries. As such, both the tables for the ward / parish and for the whole town will need to be taken into account for formal recreation provisions, where appropriate.
- 4.6 This Audit has also identified that there are a number of allotment sites within the Borough – these are generally within the responsibility of town and parish councils.
- 4.7 There is considerable variation between different parts of the Borough with some wards/parishes having a quantitative surplus of open space provision and others having a deficit. These findings would support a policy approach that looks to increase the level of provision in wards/parishes where there is a shortfall, and where appropriate to improve the quality of existing provision in areas where there is a quantitative surplus.

Appendix 1: Definitions of Types of Public Open Space (Annex F, RLP 2016)

Outdoor Sports Facilities

Outdoor sports facilities are areas that are used for formal recreational activities and require pitches or specialised areas (for example, football or cricket pitches, tennis courts or bowling greens). They should be laid out to a high standard that also enables the efficient management of the site and provides flexibility to respond to changes in recreational patterns. Associated facilities, for example changing rooms or pavilions and car parking, may be appropriate and should also be provided to a high standard. To facilitate good management practices, wherever possible the Council will seek to provide for formal sports on larger sites.

Parks and Gardens

Parks and Gardens are high quality multifunctional spaces which are often used for walking and other forms of quiet recreation. They can be provided as an attractive formal space or a more informal natural setting. They usually serve a wide area, therefore, the provision of footpath / cycle links is important. Parking may also be required for car-borne visitors on larger sites, along with associated facilities such as bandstands. Parks and Gardens are not sought in rural areas.

Informal recreation areas

Informal recreation areas are predominantly grassed areas which can accommodate recreation and play activities of people of all ages. They should be at least 0.2 hectares in size and preferably larger, so they can be used for a variety of activities. Sites should be suitably located, large enough and appropriately designed to minimise disturbance to local residents. The areas may include equipment to meet the needs of a range of ages and users such as goal posts and trim trails.

Provision for Children and Teenagers

These spaces are equipped areas that are sited in locations which minimise the distance the intended users have to travel. They can be incorporated into other forms of open space, such as parks and gardens and informal recreation areas. Within each play space, safe and imaginative play equipment and surfacing should be provided. This type of open space also includes the provision of equipment including rebound walls, hard surfaces for basketball and informal multi use games areas. Provisions should be made for both children and teenager age groups. There will need to be care in the design of these facilities to reduce the risk of conflicts between the needs of different age groups or the misuse of provisions.

Allotments






Allotments are valuable for the local population for both exercise and providing a location to grow food. Allotments should be located on high quality land free of contamination and with basic services such as water. Sites should be served by pedestrian and cycle routes.

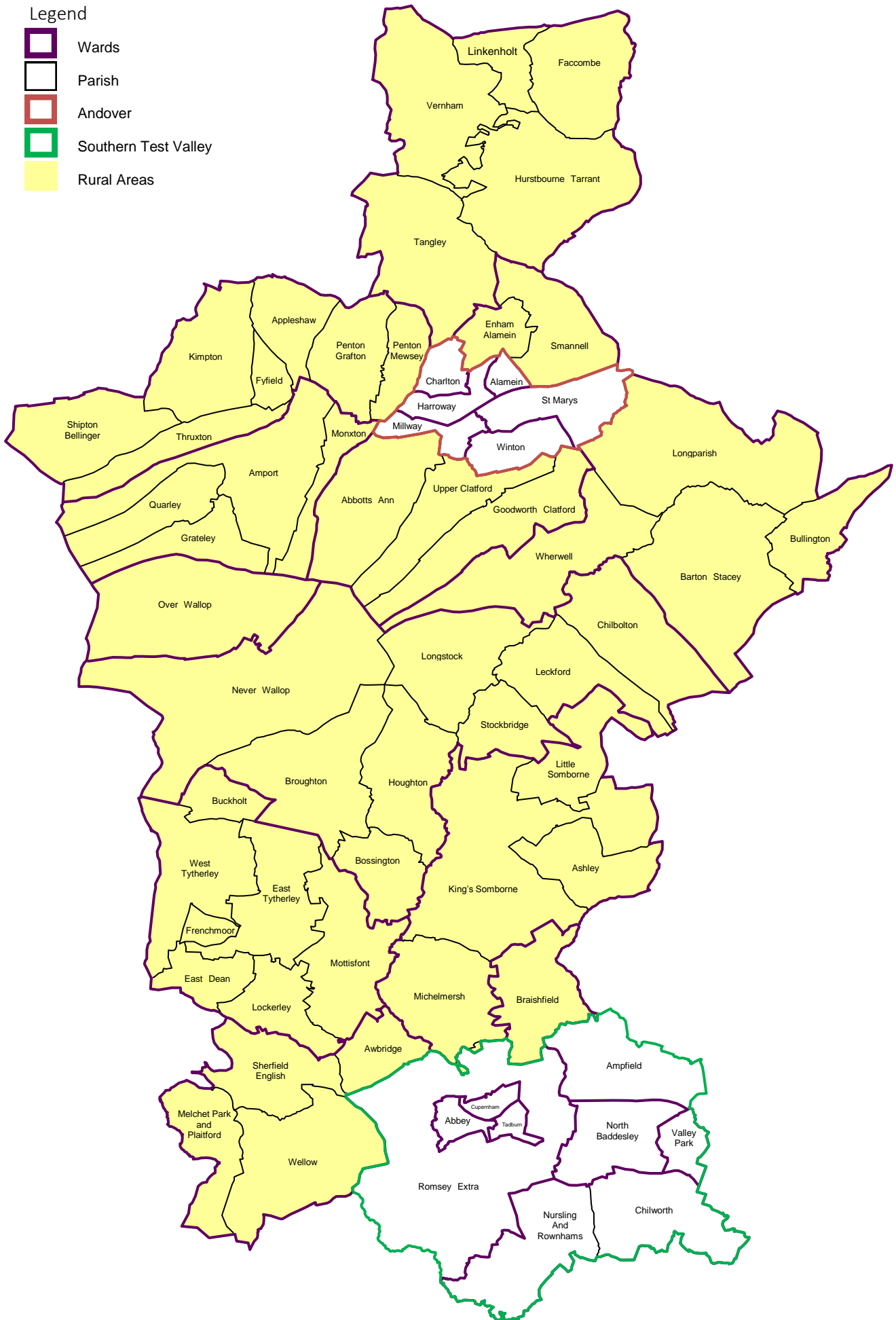
Appendix 2: Public Open Space Audit Results

[Note some of the total figures do not add up to the sum of the five types of open space, this reflects the rounding to the nearest 0.01Ha]

Test Valley Borough Council – Wards and Parishes

Legend

-  Wards
-  Parish
-  Andover
-  Southern Test Valley
-  Rural Areas



Index of Wards and Parishes

Ward/Parish	Page
Southern Test Valley	
Ampfield	12
Chilworth	13
North Baddesley	14
Nursling and Rownhams	15
Romsey: Abbey	16
Romsey: Cupernham	17
Romsey: Tadburn	18
Romsey Extra	19
Romsey and Romsey Extra Summary	20
Valley Park	21
Andover and Charlton	
Andover: Alamein	23
Andover: Harroway	24
Andover: Millway	25
Andover: St Mary's	26
Andover: Winton	27
Charlton	28
Andover town and Charlton Summary	29
Rural Areas	
Abbotts Ann	31
Amport	32
Appleshaw	33
Ashley	70
Awbridge	34
Barton Stacey	35
Bossington	70
Braishfield	36
Broughton	37
Buckholt	70
Bullington	70
Chilbolton	38
East Dean	71
East Tytherley	39
Enham Alamein	40

Ward/Parish	Page
Facombe	41
Frenchmoor	71
Fyfield	42
Goodworth Clatford	43
Grateley	44
Houghton	45
Hurstbourne Tarrant	46
Kimpton	47
King's Somborne	48
Leckford	71
Linkenholt	71
Little Somborne	72
Lockerley	49
Longparish	50
Longstock	51
Melchet Park and Plaitford	72
Michelmersh and Timsbury	52
Monxton	53
Mottisfont	54
Nether Wallop	55
Over Wallop	56
Penton Grafton	57
Penton Mewsey	58
Quarley	72
Sherfield English	59
Shipton Bellinger	60
Smannell	61
Stockbridge	62
Tangley	63
Thruxton	64
Upper Clatford	65
Vernham Dean	66
Wellow	67
West Tytherley	68
Wherwell	69


Southern Test Valley
Public Open Space

Ampfield Projected Population (2018): 1,643

Public Open Space	Provision (Ha)	Requirement (Ha)	Balance (+/-)
Outdoor Sports Facilities	1.14	1.64	-0.50
Parks and Gardens	7.64	0.66	6.98
Informal Recreation Areas	1.24	1.31	-0.07
Provision for Children and Teenagers	0.03	0.99	-0.96
Allotments	0.10	0.33	-0.23
Total	10.15	4.93	5.22

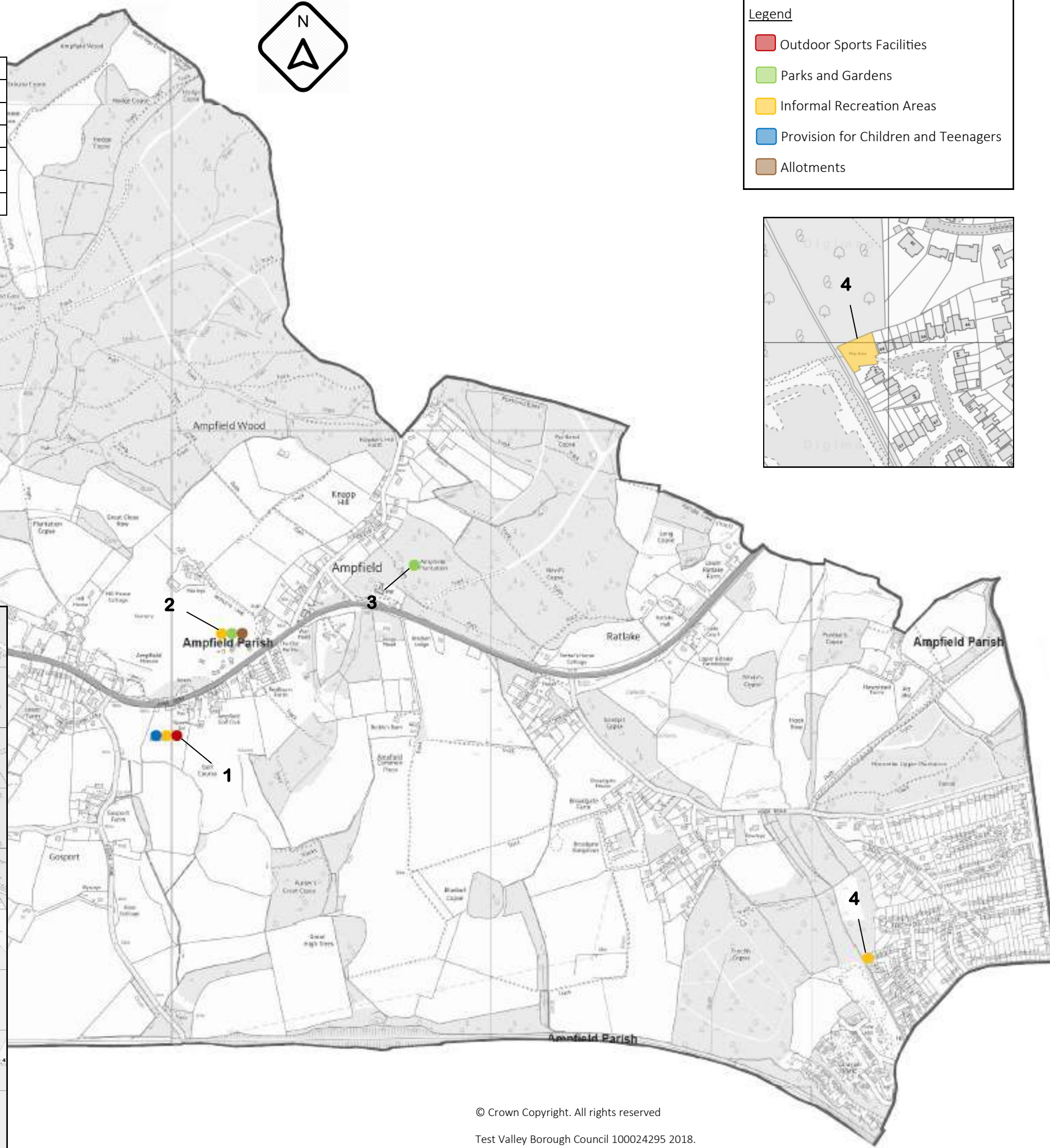
Provision	Location	Area (Ha)	Quality
Outdoor Sports Facilities			
1	Ampfield Recreation Ground	1.14	G
Parks and Gardens			
3	Chapel Wood	6.03	G
2	Morleys Lane	1.61	G
Informal Recreation Areas			
1	Ampfield Recreation Ground	1.02	G
4	Flexford Close	0.06	P
2	Morleys Lane	0.16	G
Provision for Children and Teenagers			
1	Ampfield Recreation Ground	0.03	G
Allotments			
2	Morleys Lane	0.10	G

P = Poor A = Average G = Good VG = Very Good



Legend

- Outdoor Sports Facilities
- Parks and Gardens
- Informal Recreation Areas
- Provision for Children and Teenagers
- Allotments



Chilworth Projected Population (2018): 1,184

Public Open Space	Provision (Ha)	Requirement (Ha)	Balance (+/-)
Outdoor Sports Facilities	0.06	1.18	-1.12
Parks and Gardens	0.00	0.47	-0.47
Informal Recreation Areas	1.25	0.95	0.30
Provision for Children and Teenagers	0.03	0.71	-0.68
Allotments	0.00	0.24	-0.24
Total	1.34	3.55	-2.21

Provision	Location	Area (Ha)	Quality
Outdoor Sports Facilities			
2	Fowler's Walk—tennis court	0.06	G
Parks and Gardens			
	n/a		
Informal Recreation Areas			
1	Chilworth Village Green	1.25	G
Provision for Children and Teenagers			
2	Fowler's Walk	0.01*	G
1	Chilworth Village Green	0.02	G
Allotments			
	n/a		

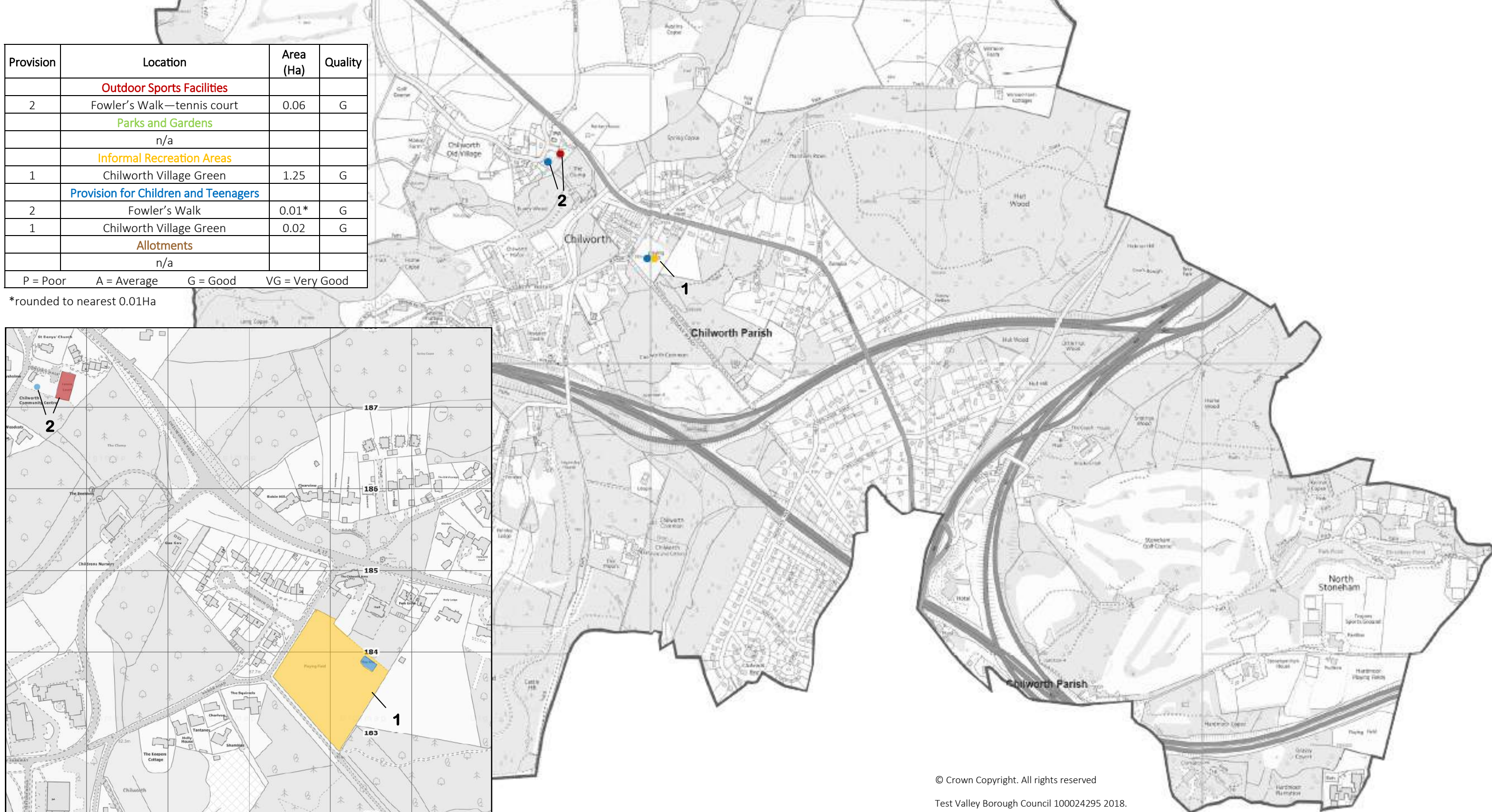
P = Poor A = Average G = Good VG = Very Good

*rounded to nearest 0.01Ha



Legend

- Outdoor Sports Facilities
- Parks and Gardens
- Informal Recreation Areas
- Provision for Children and Teenagers
- Allotments



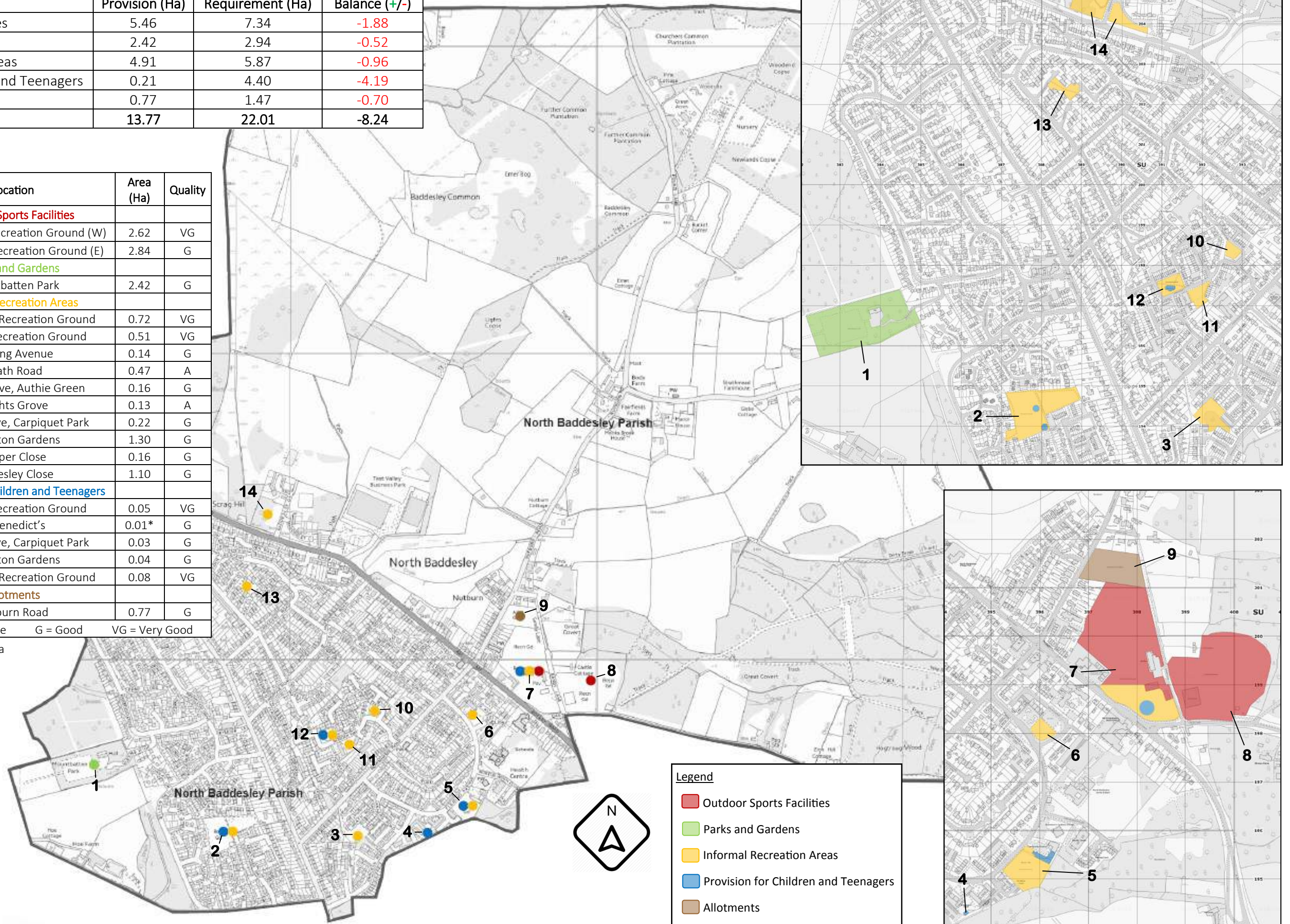
North Baddesley Projected Population (2018): 7,338

© Crown Copyright. All rights reserved
 Test Valley Borough Council 100024295 2018.

Public Open Space	Provision (Ha)	Requirement (Ha)	Balance (+/-)
Outdoor Sports Facilities	5.46	7.34	-1.88
Parks and Gardens	2.42	2.94	-0.52
Informal Recreation Areas	4.91	5.87	-0.96
Provision for Children and Teenagers	0.21	4.40	-4.19
Allotments	0.77	1.47	-0.70
Total	13.77	22.01	-8.24

Provision	Location	Area (Ha)	Quality
Outdoor Sports Facilities			
7	N. Baddesley Recreation Ground (W)	2.62	VG
8	N. Baddesley Recreation Ground (E)	2.84	G
Parks and Gardens			
1	Mountbatten Park	2.42	G
Informal Recreation Areas			
7	N. Baddesley Recreation Ground	0.72	VG
5	Brownhill Recreation Ground	0.51	VG
6	Fleming Avenue	0.14	G
3	Heath Road	0.47	A
10	Knights Grove, Authie Green	0.16	G
11	Knights Grove	0.13	A
12	Knights Grove, Carpiquet Park	0.22	G
2	Lavington Gardens	1.30	G
13	Juniper Close	0.16	G
14	Baddesley Close	1.10	G
Provision for Children and Teenagers			
5	Brownhill Recreation Ground	0.05	VG
4	St Benedict's	0.01*	G
12	Knights Grove, Carpiquet Park	0.03	G
2	Lavington Gardens	0.04	G
7	N. Baddesley Recreation Ground	0.08	VG
Allotments			
9	Nutburn Road	0.77	G

*rounded to nearest 0.01Ha



Legend

- Outdoor Sports Facilities
- Parks and Gardens
- Informal Recreation Areas
- Provision for Children and Teenagers
- Allotments

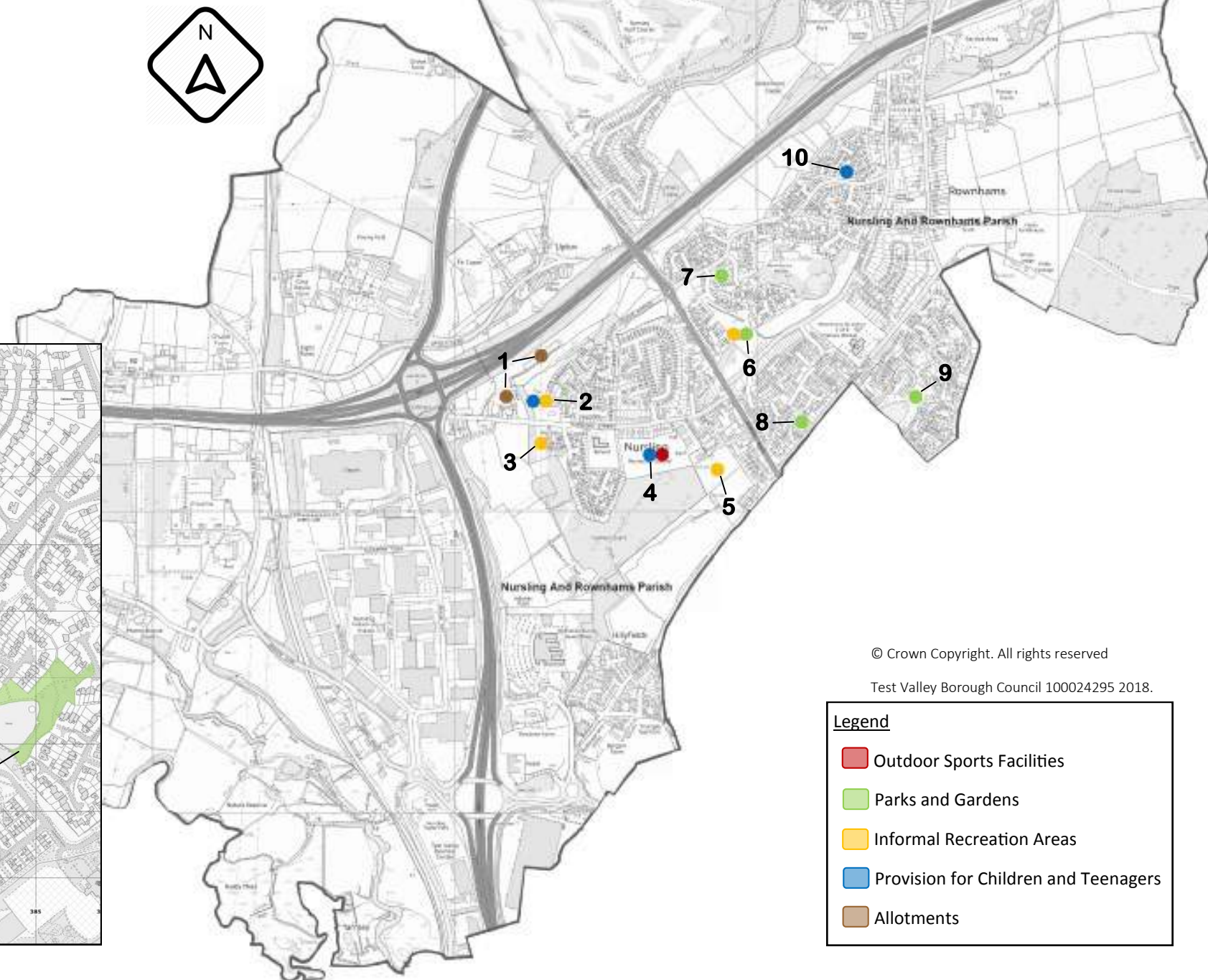
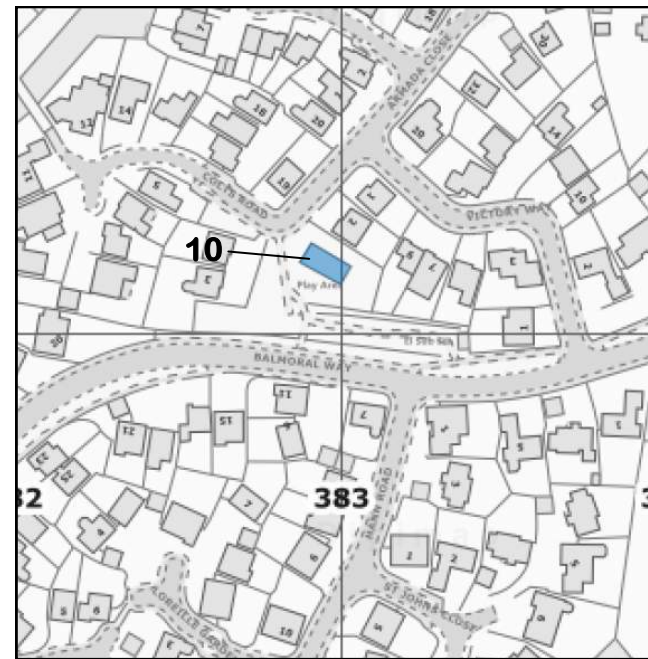
Nursling and Rownhams

Projected Population (2018): 5,147

Public Open Space	Provision (Ha)	Requirement (Ha)	Balance (+/-)
Outdoor Sports Facilities	2.64	5.15	-2.51
Parks and Gardens	2.12	2.06	0.06
Informal Recreation Areas	3.28	4.12	-0.84
Provision for Children and Teenagers	0.08	3.09	-3.01
Allotments	0.64	1.03	-0.39
Total	8.76	15.44	-6.68

Provision	Location	Area (Ha)	Quality
Outdoor Sports Facilities			
4	Nursling Recreation Ground	2.64	G
Parks and Gardens			
9	Fernyhurst Lake, Lakeside Avenue	0.71	G
2	Betteridge Drive	0.18	G
6	St Boniface Park, Betteridge Drive	1.03	G
8	Bossington Close	0.20	G
Informal Recreation Areas			
5	Diamond Jubilee Park	1.32	G
2	Nursling Street (N)	0.76	G
3	Nursling Street (S)	0.54	G
6	St Boniface Park, Betteridge Drive	0.66	G
Provision for Children and Teenagers			
2	Winstanley Road Play Area	0.02	A
4	Nursling Recreation Ground	0.05	G
10	Victory Way/Balmoral Way Play Area	0.01	A
Allotments			
1	Nursling Street	0.64	A

P = Poor A = Average G = Good VG = Very Good



© Crown Copyright. All rights reserved
 Test Valley Borough Council 100024295 2018.

Legend

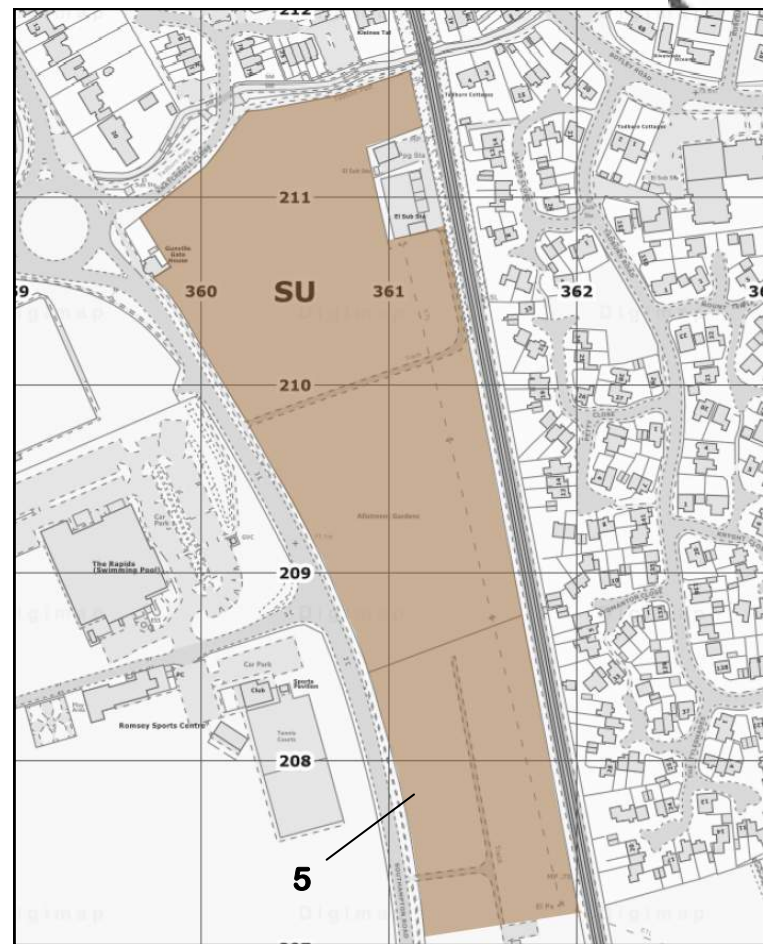
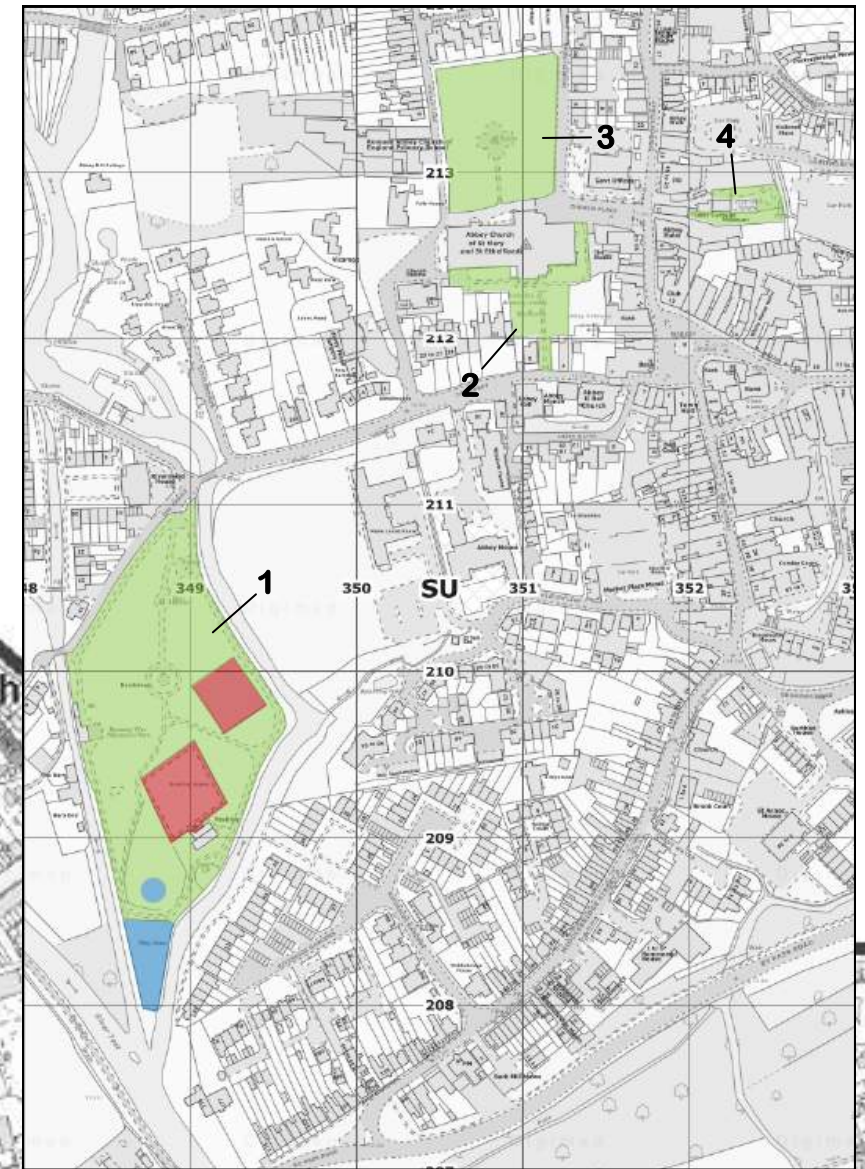
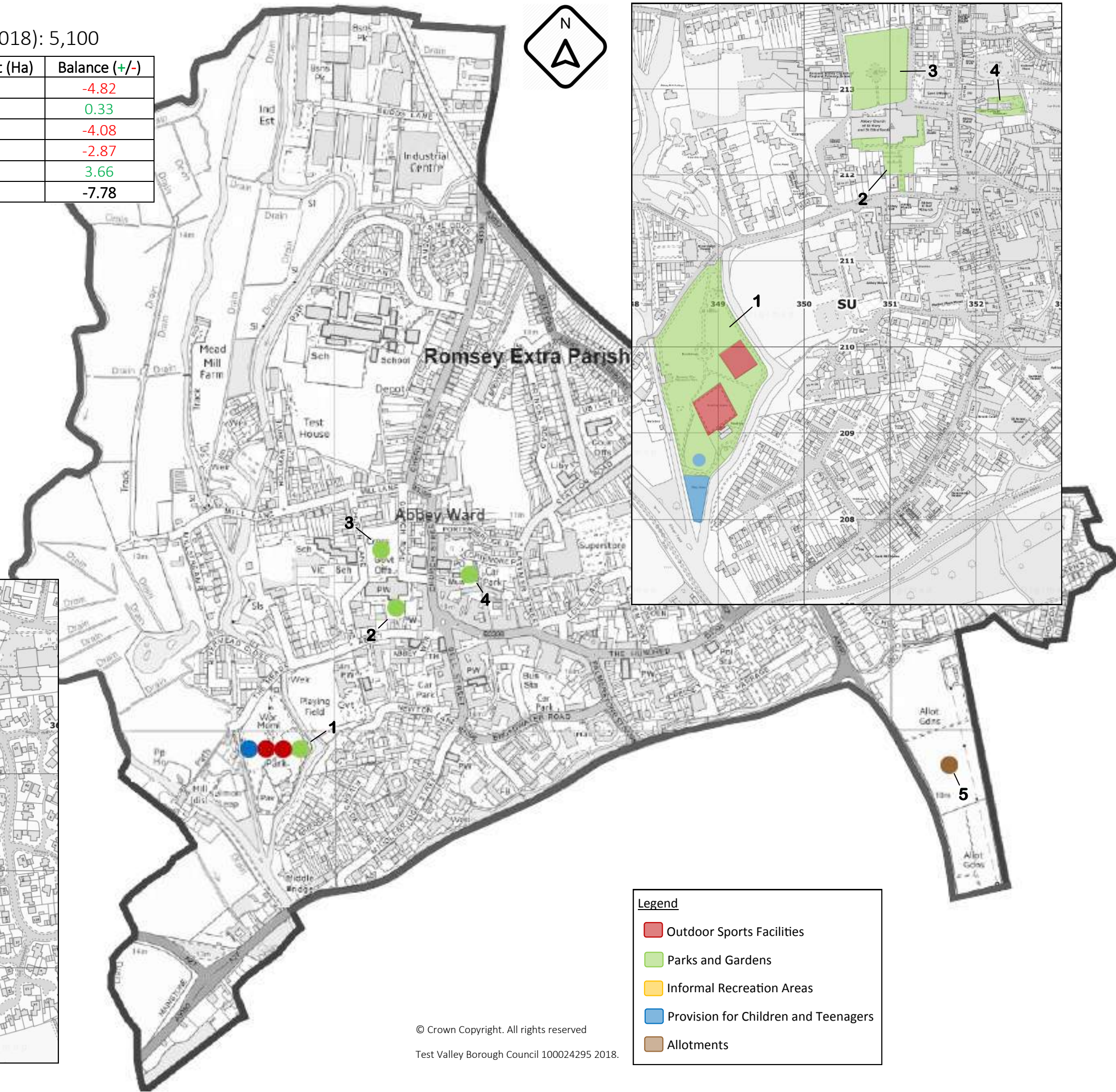
- Outdoor Sports Facilities
- Parks and Gardens
- Informal Recreation Areas
- Provision for Children and Teenagers
- Allotments

Romsey: Abbey Projected Population (2018): 5,100

Public Open Space	Provision (Ha)	Requirement (Ha)	Balance (+/-)
Outdoor Sports Facilities	0.28	5.10	-4.82
Parks and Gardens	2.37	2.04	0.33
Informal Recreation Areas	0.00	4.08	-4.08
Provision for Children and Teenagers	0.19	3.06	-2.87
Allotments	4.68	1.02	3.66
Total	7.52	15.30	-7.78

Provision	Location	Area (Ha)	Quality
Outdoor Sports Facilities			
1	Romsey Memorial Park—tennis courts	0.11	VG
1	Romsey Memorial Park—bowling green	0.17	G
Parks and Gardens			
4	King John's Garden	0.09	G
3	Abbey Garth	0.57	G
2	Abbey Grounds	0.24	G
1	Romsey Memorial Park	1.47	VG
Informal Recreation Areas			
n/a			
Provision for Children and Teenagers			
7	Romsey Memorial Park	0.19	VG
Allotments			
5	Southampton Road	4.68	G

P = Poor A = Average G = Good VG = Very Good



Legend

- Outdoor Sports Facilities
- Parks and Gardens
- Informal Recreation Areas
- Provision for Children and Teenagers
- Allotments

© Crown Copyright. All rights reserved
 Test Valley Borough Council 100024295 2018.

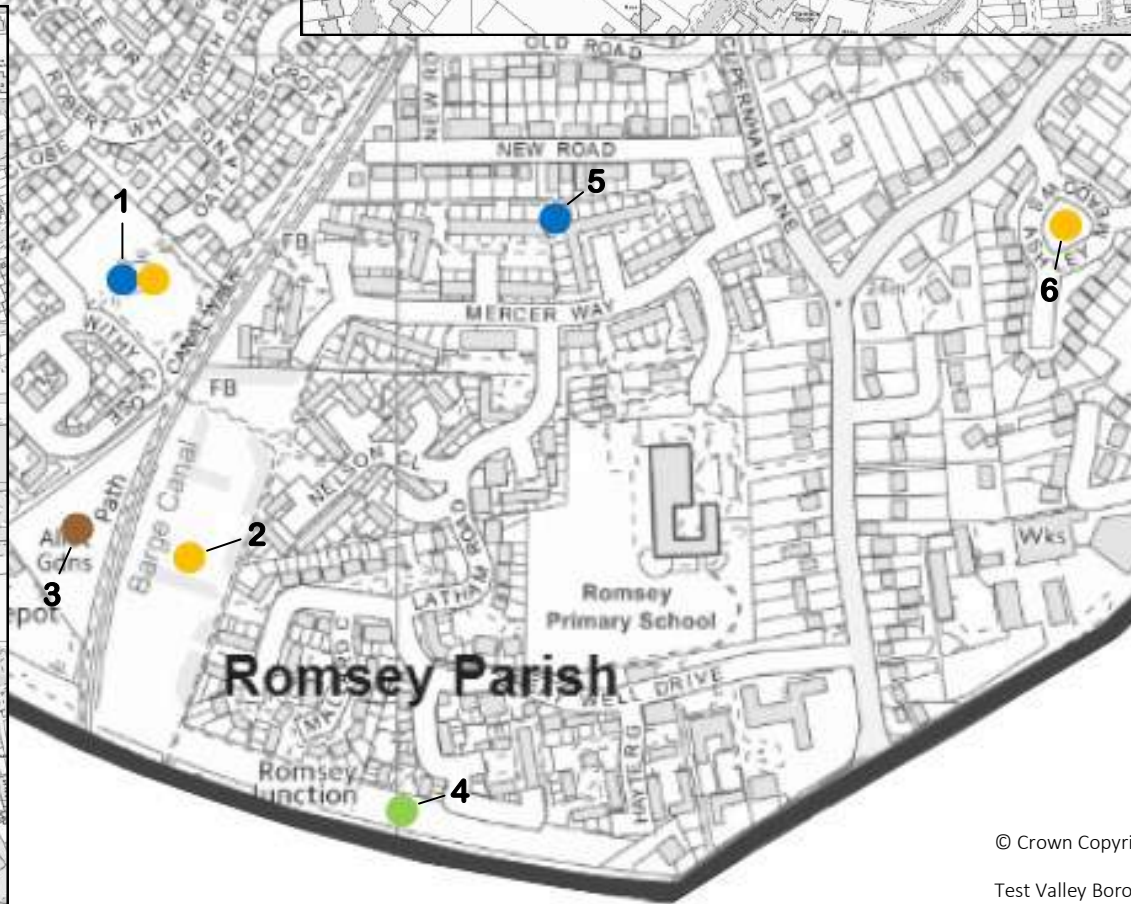
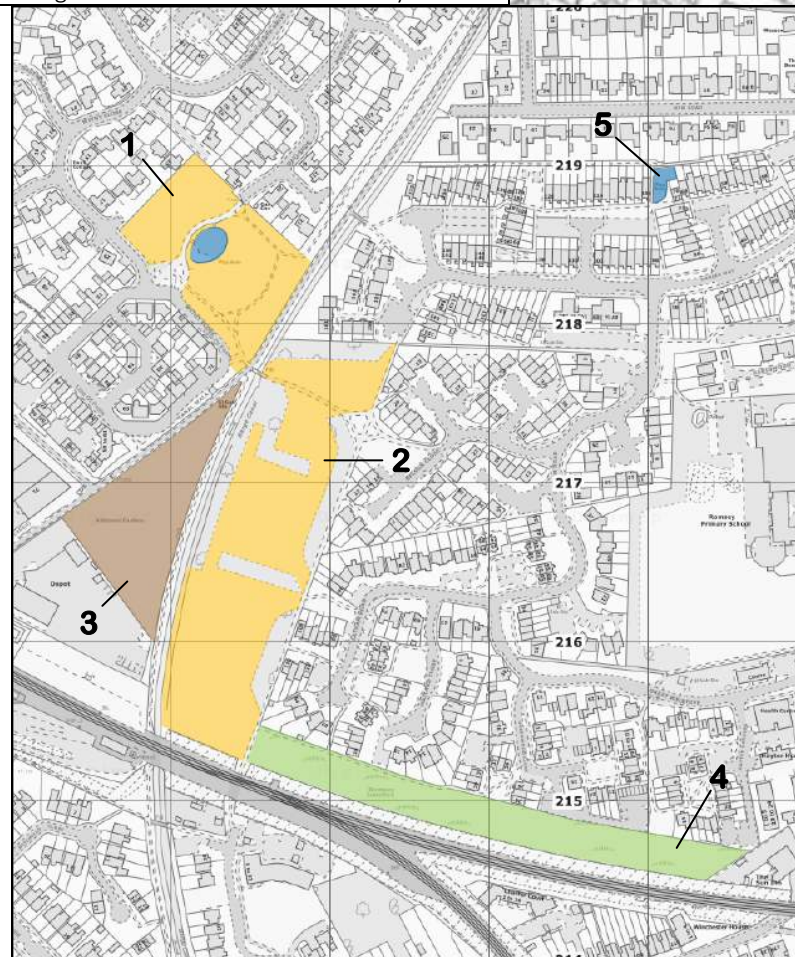
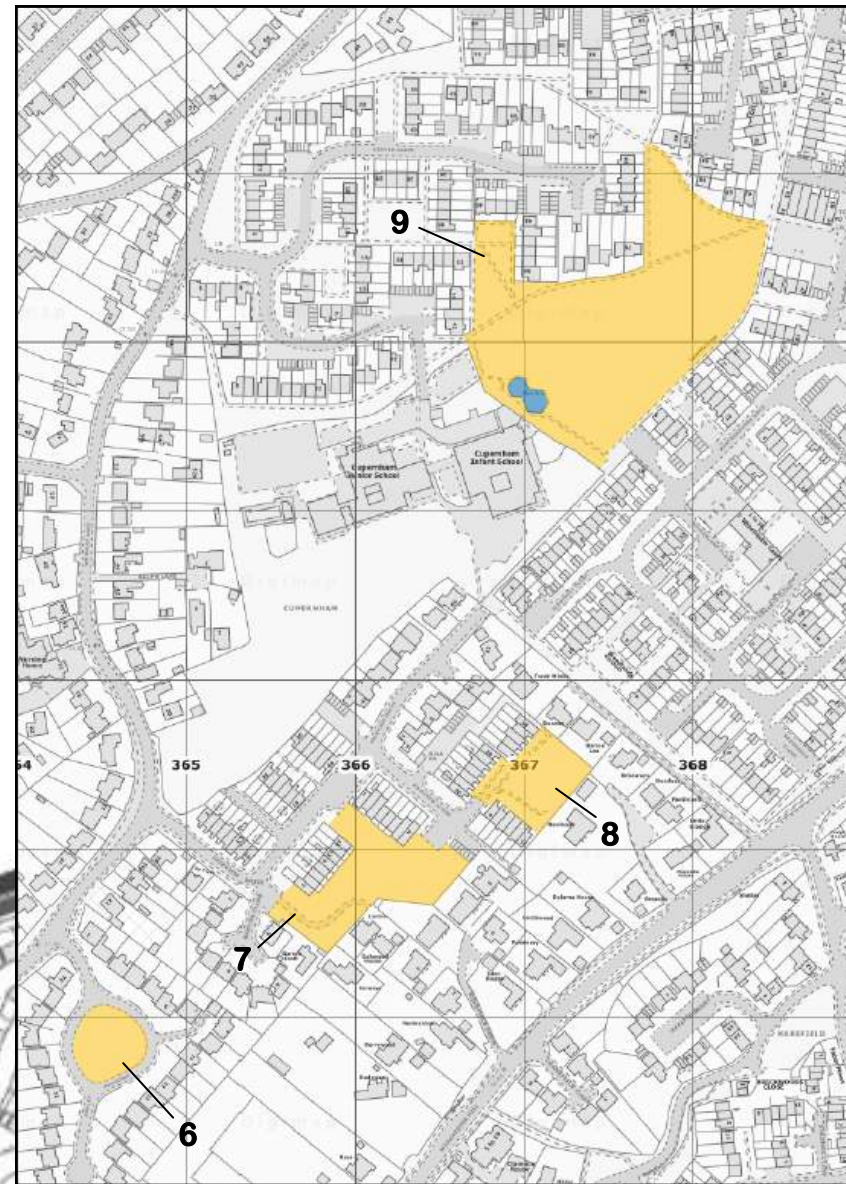
Romsey: Cupernham

Projected Population (2018): 4,809

Public Open Space	Provision (Ha)	Requirement (Ha)	Balance (+/-)
Outdoor Sports Facilities	0.00	4.81	-4.81
Parks and Gardens	0.72	1.92	-1.20
Informal Recreation Areas	4.11	3.85	0.26
Provision for Children and Teenagers	0.11	2.89	-2.78
Allotments	0.62	0.96	-0.34
Total	5.56	14.43	-8.87

Provision	Location	Area (Ha)	Quality
Outdoor Sports Facilities			
	n/a		
Parks and Gardens			
4	Martha's Place	0.72	G
Informal Recreation Areas			
6	Ashley Meadows	0.15	G
8	Fairview Drive (E)	0.14	G
7	Fairview Drive (W)	0.32	G
9	Great Woodley	1.47	G
2	Latham Road/Nelson Close	1.29	G
1	Canal Walk	0.70	VG
Provision for Children and Teenagers			
9	Great Woodley	0.05	G
5	Mercer Way	0.02	A
1	Canal Walk	0.04	VG
Allotments			
3	Canal Walk	0.62	G

P = Poor A = Average G = Good VG = Very Good



Legend

- Outdoor Sports Facilities
- Parks and Gardens
- Informal Recreation Areas
- Provision for Children and Teenagers
- Allotments

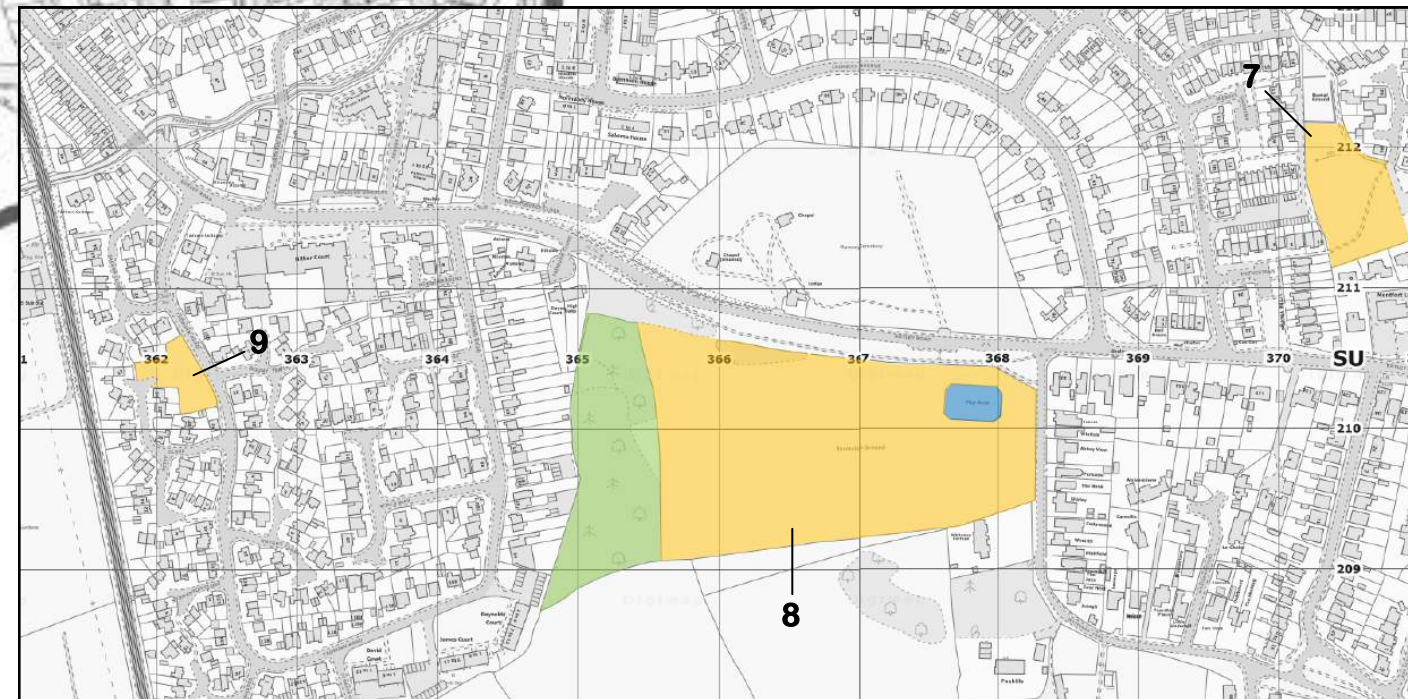
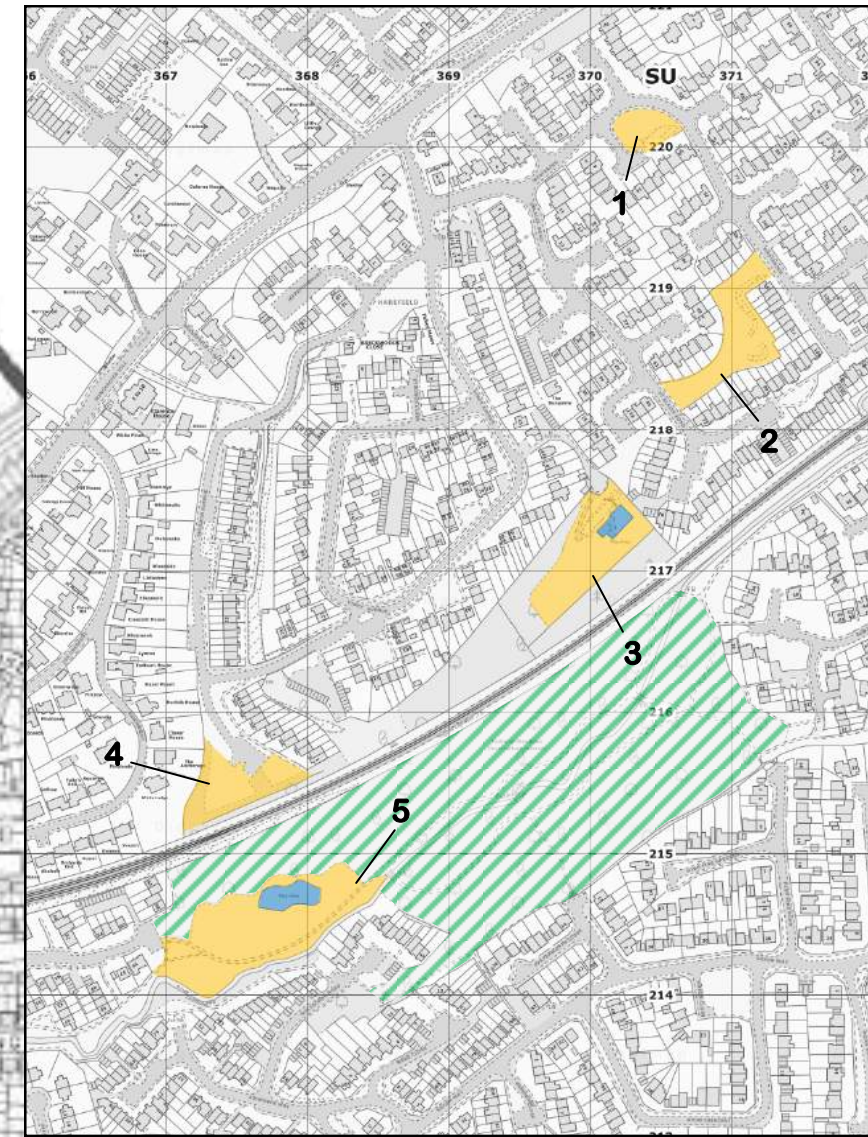
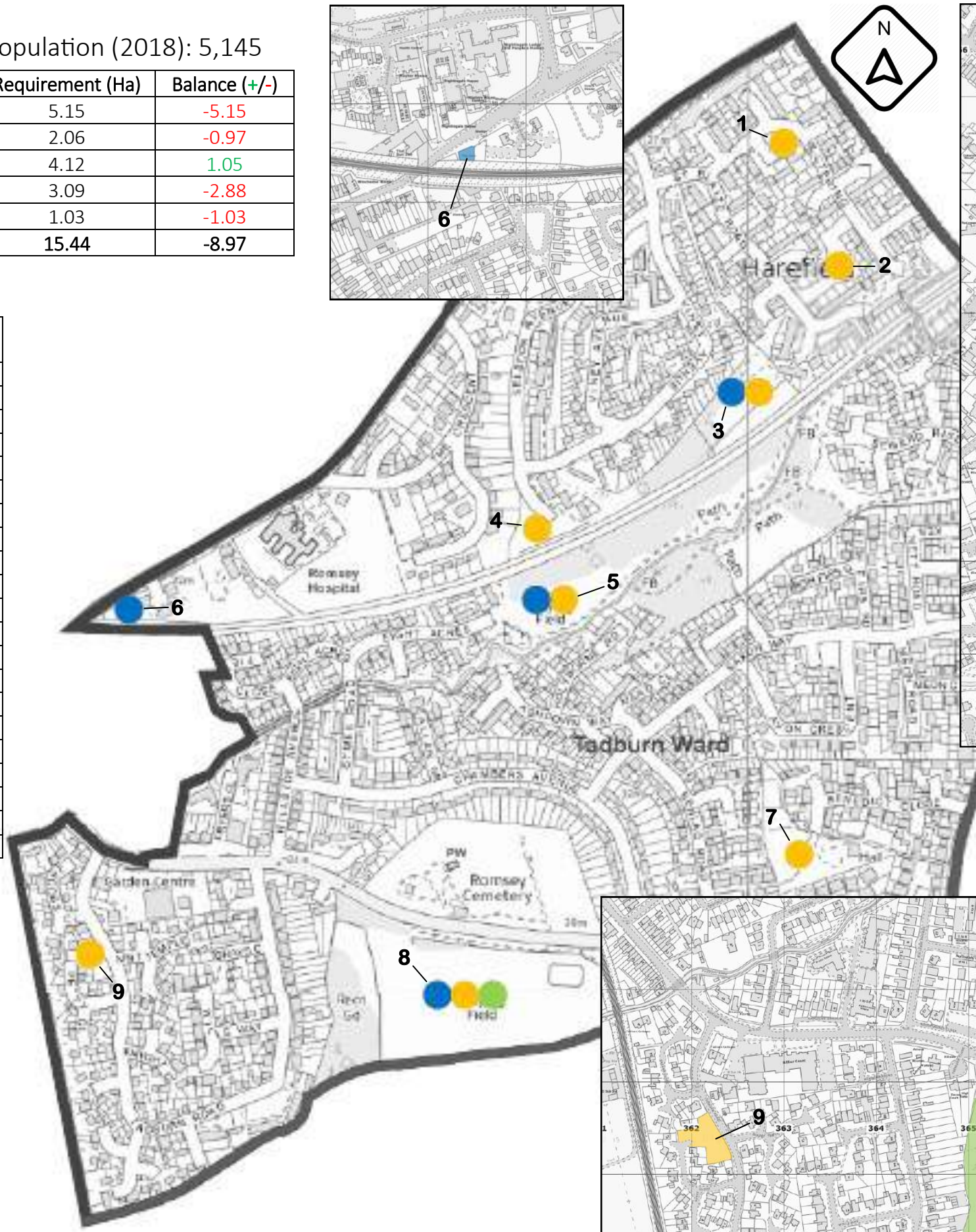
Romsey: Tadburn

Projected Population (2018): 5,145

Public Open Space	Provision (Ha)	Requirement (Ha)	Balance (+/-)
Outdoor Sports Facilities	0.00	5.15	-5.15
Parks and Gardens	1.09	2.06	-0.97
Informal Recreation Areas	5.17	4.12	1.05
Provision for Children and Teenagers	0.21	3.09	-2.88
Allotments	0.00	1.03	-1.03
Total	6.47	15.44	-8.97

Provision	Location	Area (Ha)	Quality
Outdoor Sports Facilities			
	n/a		
Parks and Gardens			
8	Whitenap Park, Botley Road	1.09	G
Informal Recreation Areas			
9	Tadburn Road	0.15	A
8	Whitenap Park, Botley Road	3.32	G
7	Montfort Park, Benedict Close	0.47	G
1	Westering	0.10	G
2	Westering and St Blaize Road	0.24	A
3	Viney Avenue	0.17	G
5	Tadburn Meadow	0.57	G
4	Selsden Avenue	0.15	A
Provision for Children and Teenagers			
8	Whitenap Park, Botley Road	0.10	G
3	Viney Avenue	0.03	G
6	Chirk Close	0.02	A
5	Tadburn Meadow	0.06	G
Allotments			
	n/a		

P = Poor A = Average G = Good VG = Very Good



© Crown Copyright. All rights reserved
 Test Valley Borough Council 100024295 2018.

Legend

- Outdoor Sports Facilities
- Parks and Gardens
- Informal Recreation Areas
- Provision for Children and Teenagers
- Allotments
- ▨ Local Nature Reserve

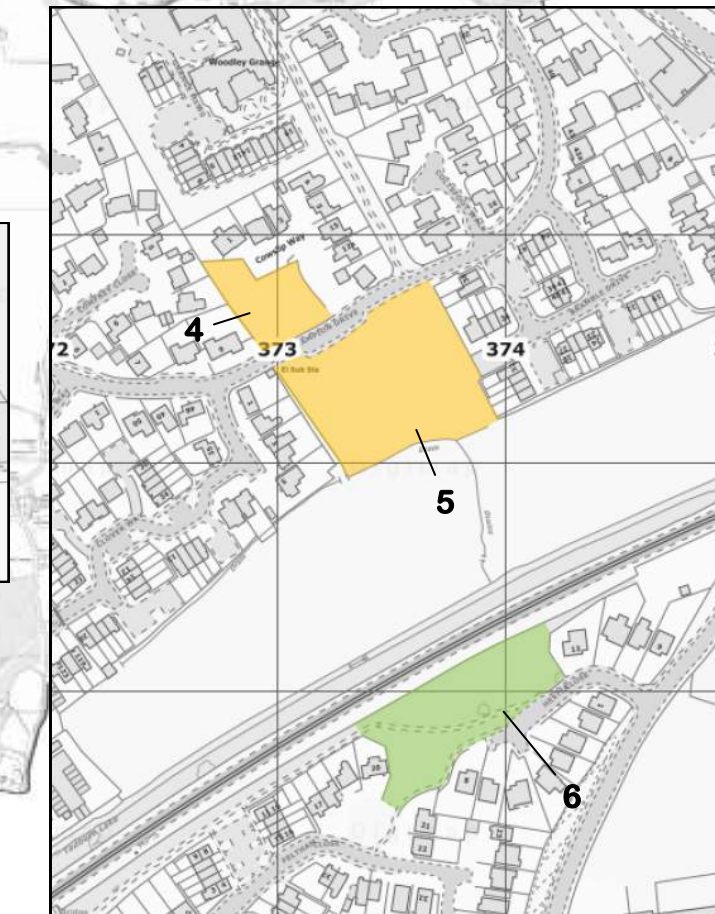
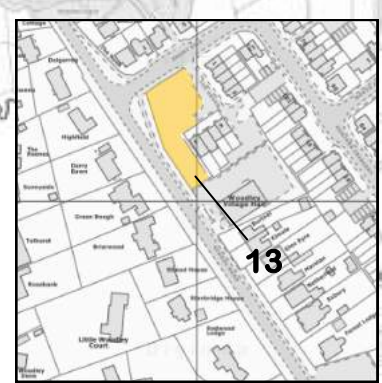
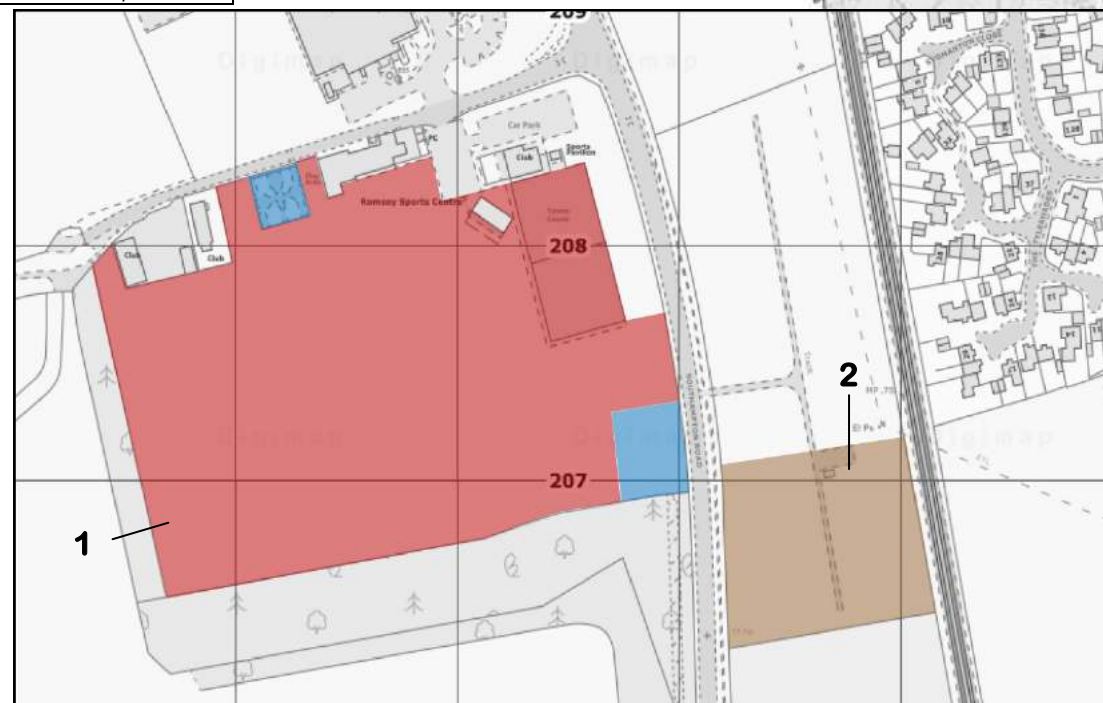
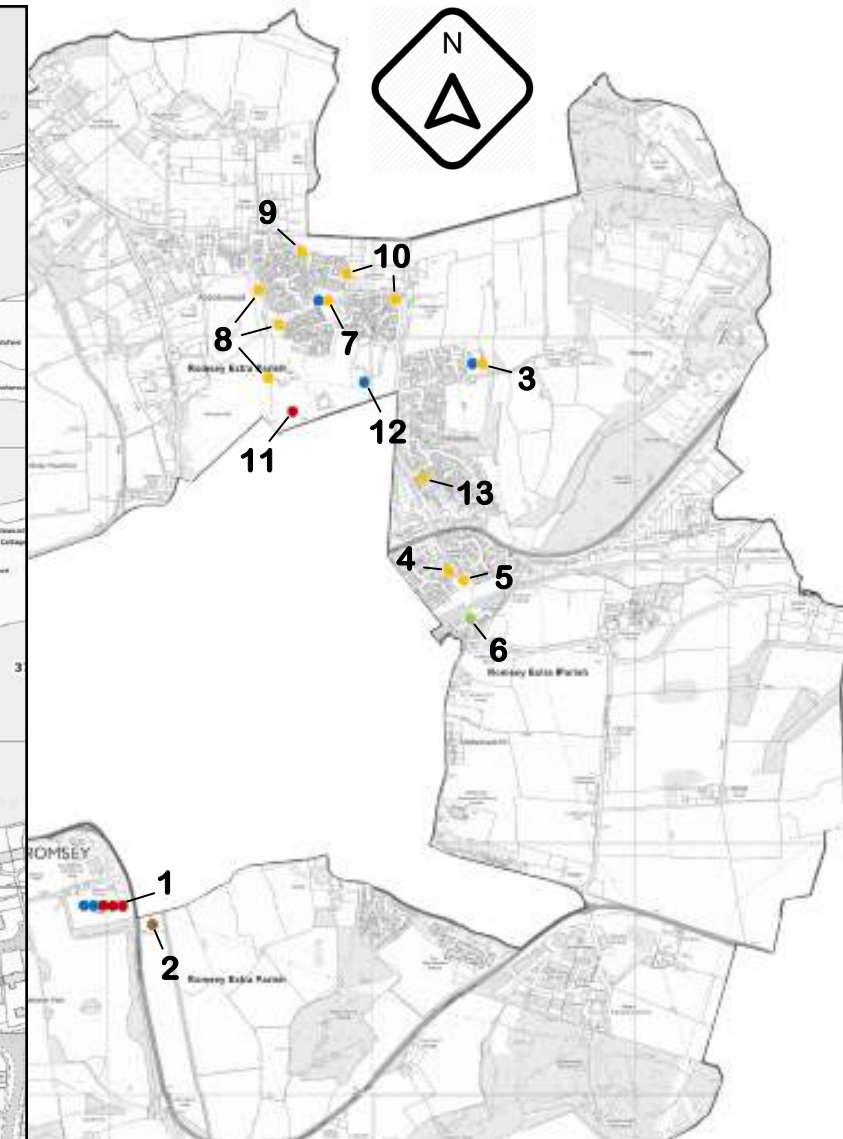
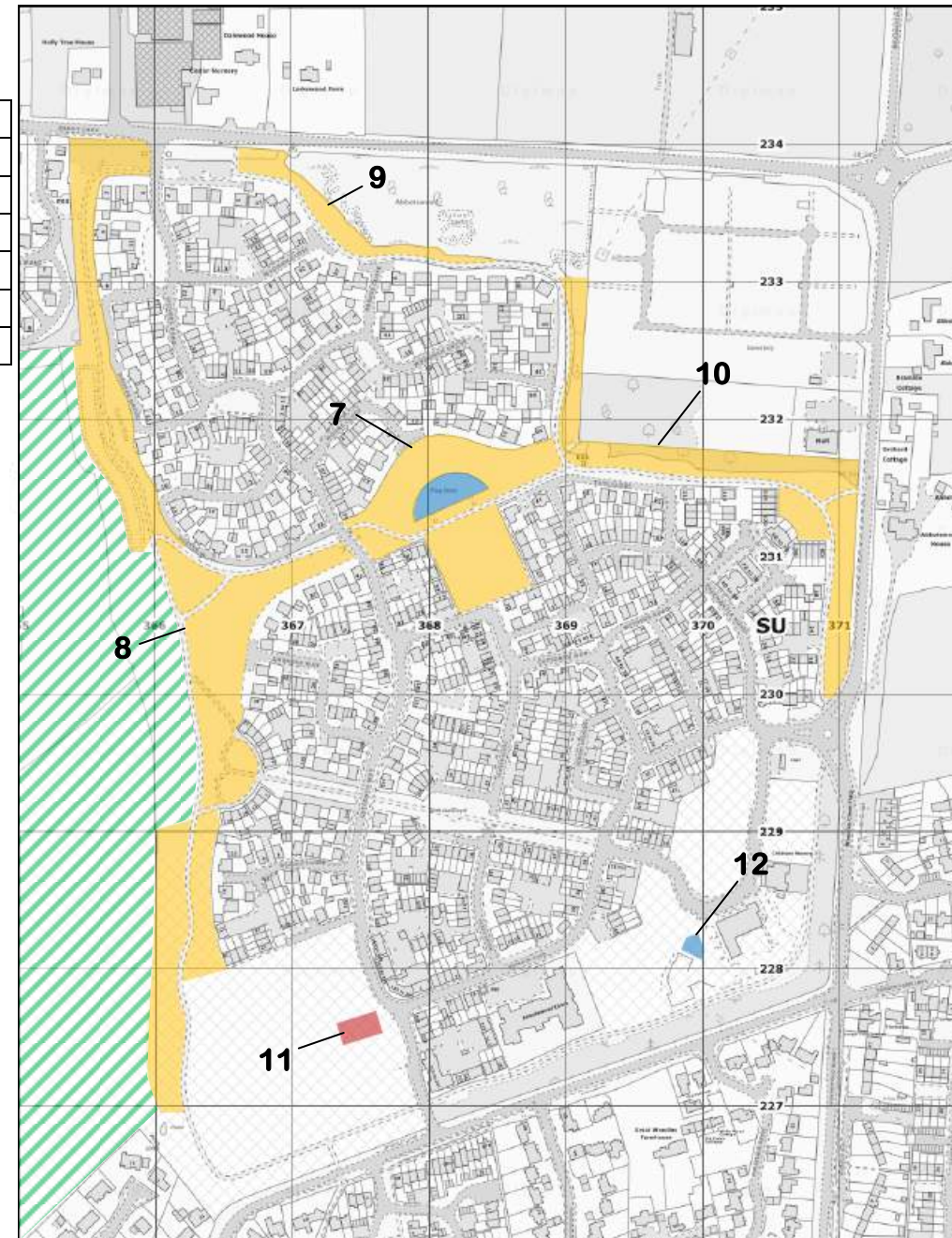
Romsey Extra Projected Population (2018): 5,834

Public Open Space	Provision (Ha)	Requirement (Ha)	Balance (+/-)
Outdoor Sports Facilities	0.04	5.83	-5.79
Parks and Gardens	0.20	2.33	-2.13
Informal Recreation Areas	5.83	4.67	1.05
Provision for Children and Teenagers	0.44	3.50	-3.07
Allotments	0.63	1.17	-0.54
Total	7.14	17.50	-10.36

*Note: this figure does not include Romsey Sports Centre outdoor sports facilities provision as it serves a larger area. As such, it has been included in the Romsey and Romsey Extra summary.

Provision	Location	Area (Ha)	Quality
Outdoor Sports Facilities			
1	Sports Centre—tennis courts	0.24	VG
1	Sports Centre—pitches	3.54	VG
1	Sports Centre—adventure golf	0.18	G
11	Abbotswood Multi-Use Games Area	0.04	VG
Parks and Gardens			
6	Hestia Close and Feltham Close	0.20	A
Informal Recreation Areas			
5	South of Campion Drive	0.46	G
4	North of Campion Drive	0.10	A
3	Woodley Close	0.43	G
9	North Abbotswood	0.39	G
10	East Abbotswood	0.87	G
8	West Abbotswood	2.42	G
7	Central Abbotswood	1.05	G
13	Woodley Village Hall	0.11	G
Provision for Children and Teenagers			
3	Woodley Close	0.14	G
1	Sports Centre	0.03	G
1	Sports Centre—skate park	0.16	G
7	Abbotswood	0.10	VG
12	Abbotswood Community Centre	0.01	VG
Allotments			
2	Southampton Road	0.63	A

P = Poor A = Average G = Good VG = Very Good



Legend

- Outdoor Sports Facilities
- Parks and Gardens
- Informal Recreation Areas
- Provision for Children and Teenagers
- Allotments
- ▨ Local Nature Reserve

Romsey Town and Romsey Extra

Projected Population (2018): 20,813

Public Open Space	Provision (Ha)	Requirement (Ha)	Balance (+/-)
Outdoor Sports Facilities	13.46	20.81	-7.35
Parks and Gardens	4.38	8.33	-3.95
Informal Recreation Areas	15.11	16.65	-1.54
Provision for Children and Teenagers	0.95	12.49	-11.54
Allotments	5.93	4.16	1.77
Total	39.83	62.44	-22.61

Outdoor Sports Facilities	
Location	Area (Ha)
Romsey Abbey	0.28
Romsey Cupernham	0.00
Romsey Tadburn	0.00
Romsey Extra	4.00
Hunts Farm	9.18
Total	13.46

Parks and Gardens	
Location	Area (Ha)
Romsey Abbey	2.37
Romsey Cupernham	0.72
Romsey Tadburn	1.09
Romsey Extra	0.20
Total	4.38

Informal Recreation Areas	
Location	Area (Ha)
Romsey Abbey	0.00
Romsey Cupernham	4.11
Romsey Tadburn	5.17
Romsey Extra	5.72
Total	15.11

Provision for Children and Teenagers	
Location	Area (Ha)
Romsey Abbey	0.19
Romsey Cupernham	0.11
Romsey Tadburn	0.21
Romsey Extra	0.44
Total	0.95

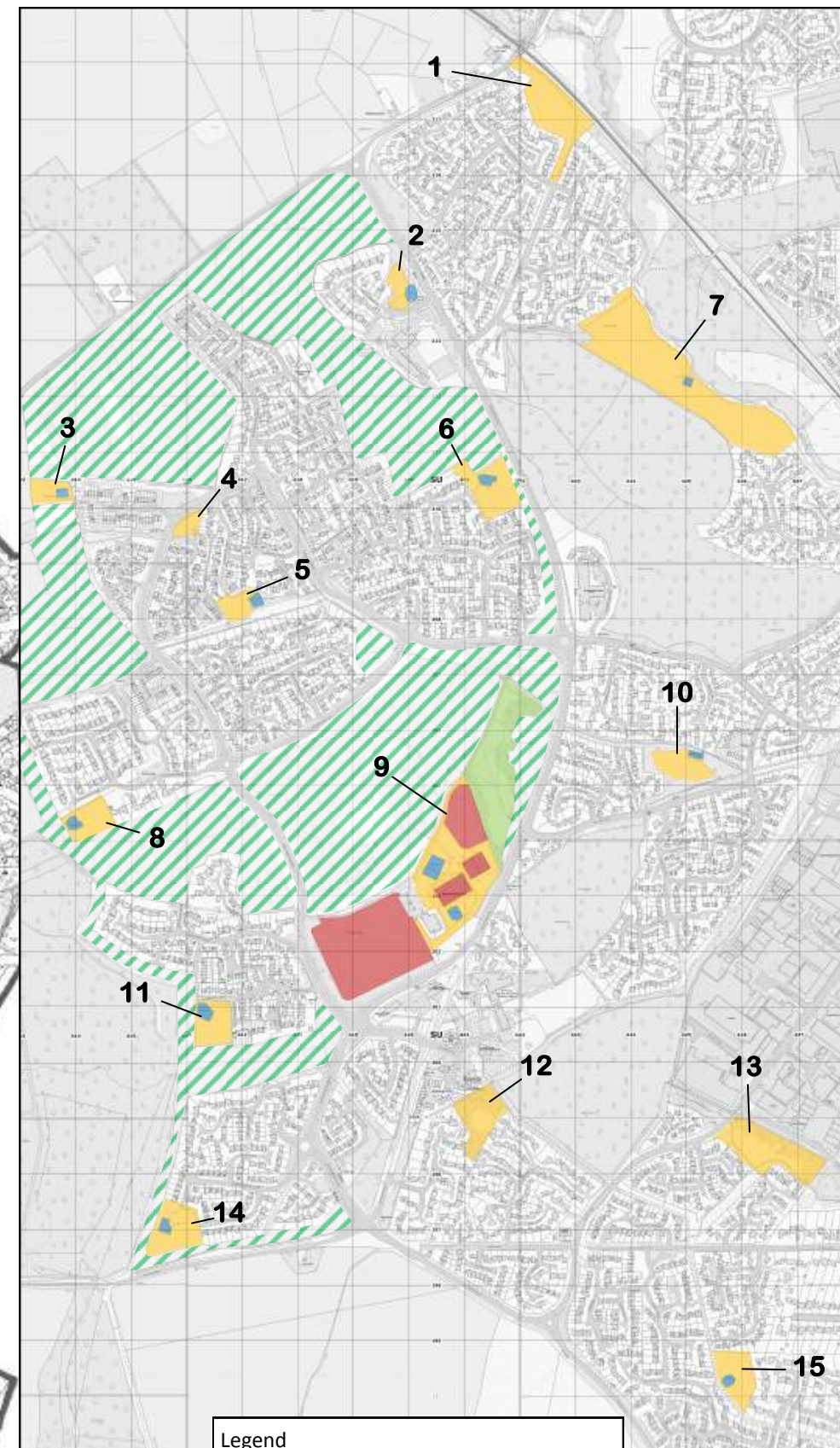
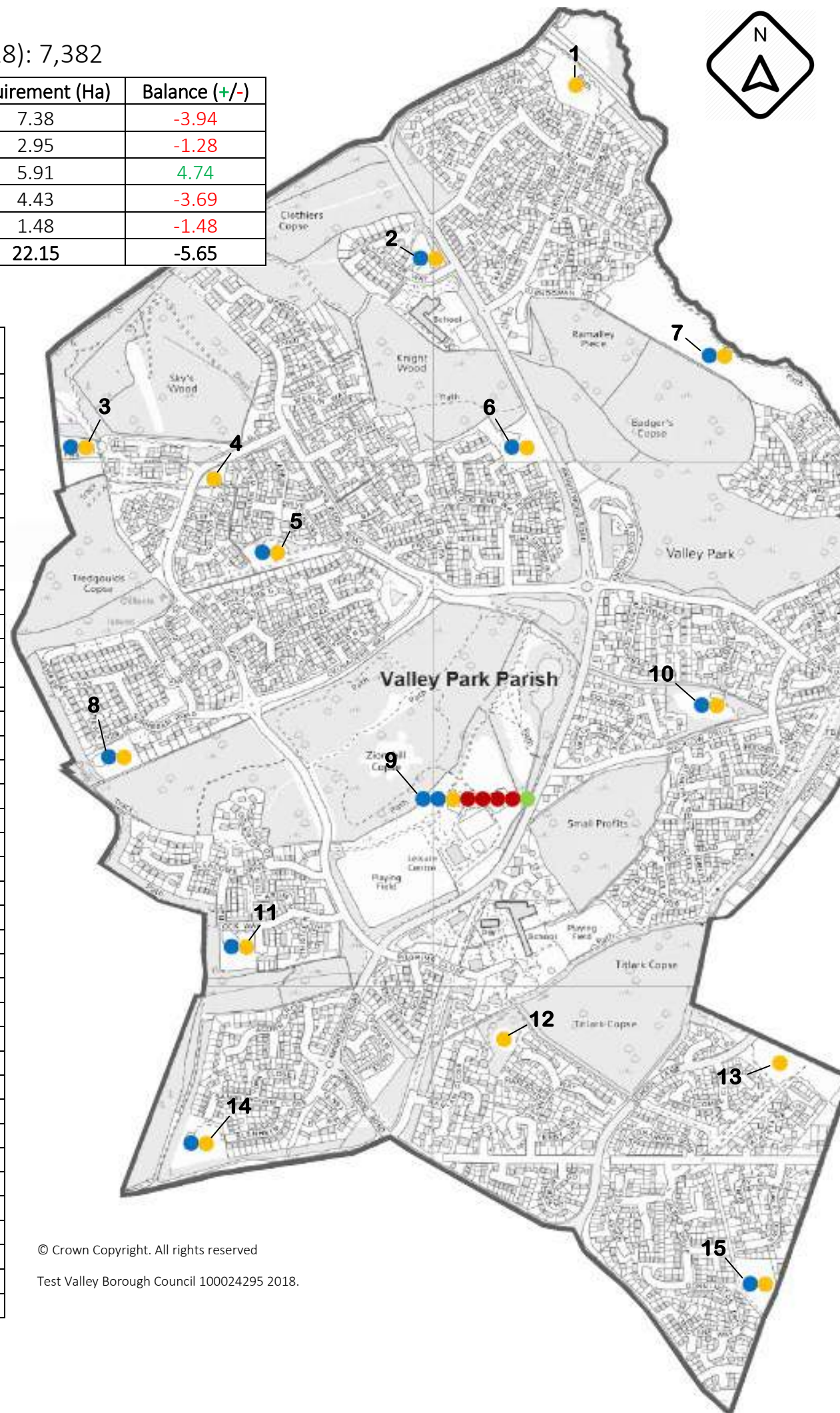
Allotments	
Location	Area (Ha)
Romsey Abbey	4.68
Romsey Cupernham	0.62
Romsey Tadburn	0.00
Romsey Extra	0.63
Total	5.93

Valley Park Projected Population (2018): 7,382

Public Open Space	Provision (Ha)	Requirement (Ha)	Balance (+/-)
Outdoor Sports Facilities	3.44	7.38	-3.94
Parks and Gardens	1.67	2.95	-1.28
Informal Recreation Areas	10.65	5.91	4.74
Provision for Children and Teenagers	0.74	4.43	-3.69
Allotments	0.00	1.48	-1.48
Total	16.50	22.15	-5.65

Provision	Location	Area (Ha)	Quality
Outdoor Sports Facilities			
9	Knightwood Leisure Centre—pitches	2.46	VG
9	Knightwood Leisure Centre—astro turf	0.14	VG
9	Knightwood Leisure Centre—tennis courts	0.21	VG
9	Knightwood Leisure Centre—BMX track	0.63	G
Parks and Gardens			
9	Knightwood Leisure Centre	1.67	G
Informal Recreation Areas			
2	Bellflower Way	0.22	G
1	Crummock Road	0.78	G
7	Taw/Tweed	3.13	G
10	Wicklow Drive	0.39	G
6	Woodend Way	0.49	G
5	Collins Close	0.17	G
3	Birdfield	0.28	G
4	Cat Mint Close	0.15	G
8	Newlands Close	0.44	G
11	Hemlock Way	0.44	G
9	Knightwood Leisure Centre	1.66	G
14	Blenheim Close	0.50	G
12	Raglan Close	0.44	G
13	Salcombe Close	1.03	G
15	Donnington Drive	0.53	G
Provision for Children and Teenagers			
2	Bellflower Way	0.05	G
7	Taw/Tweed	0.08	G
10	Wicklow Drive	0.03	G
6	Violet Close	0.05	G
5	Collins Close	0.04	G
3	Birdfield	0.03	G
8	Newlands Close	0.05	VG
11	Hemlock Way	0.07	G
9	Knightwood Leisure Centre	0.15	G
9	Knightwood Leisure Centre—skate park	0.11	VG
14	Blenheim Close	0.04	G
15	Donnington Drive	0.04	G
Allotments			
	n/a		

P = Poor A = Average G = Good VG = Very Good



Legend

- Outdoor Sports Facilities
- Parks and Gardens
- Informal Recreation Areas
- Provision for Children and Teenagers
- Allotments
- ▨ Local Nature Reserve

© Crown Copyright. All rights reserved
 Test Valley Borough Council 100024295 2018.

Andover and Charlton
Public Open Space

Andover: Alamein

Projected Population (2018): 6,811

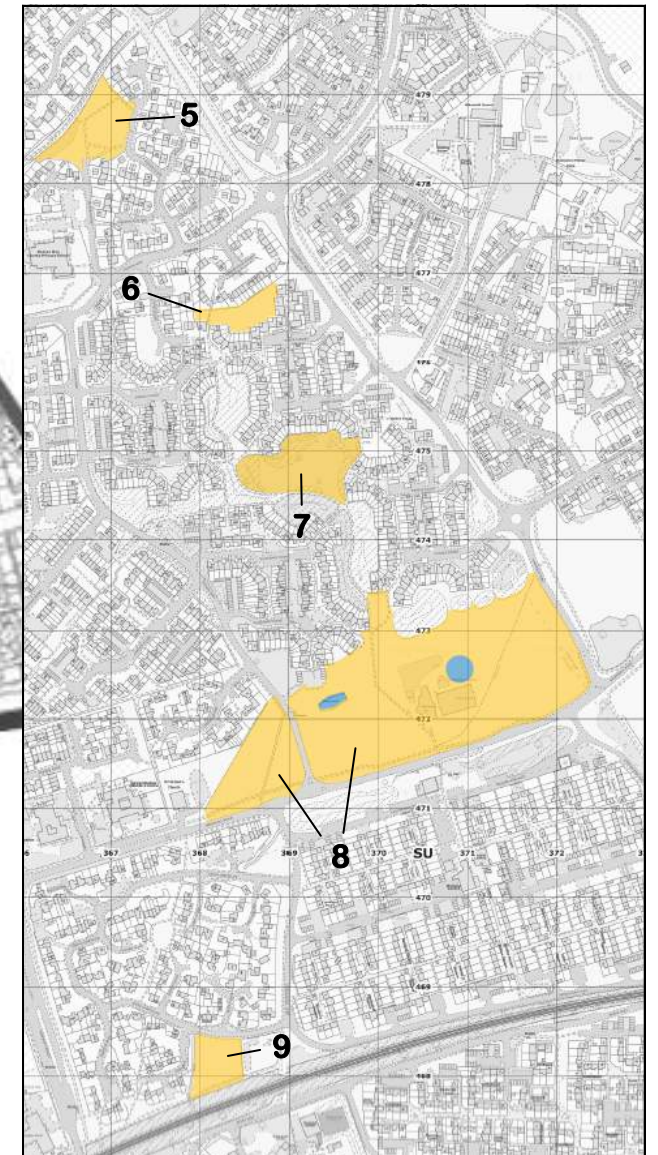
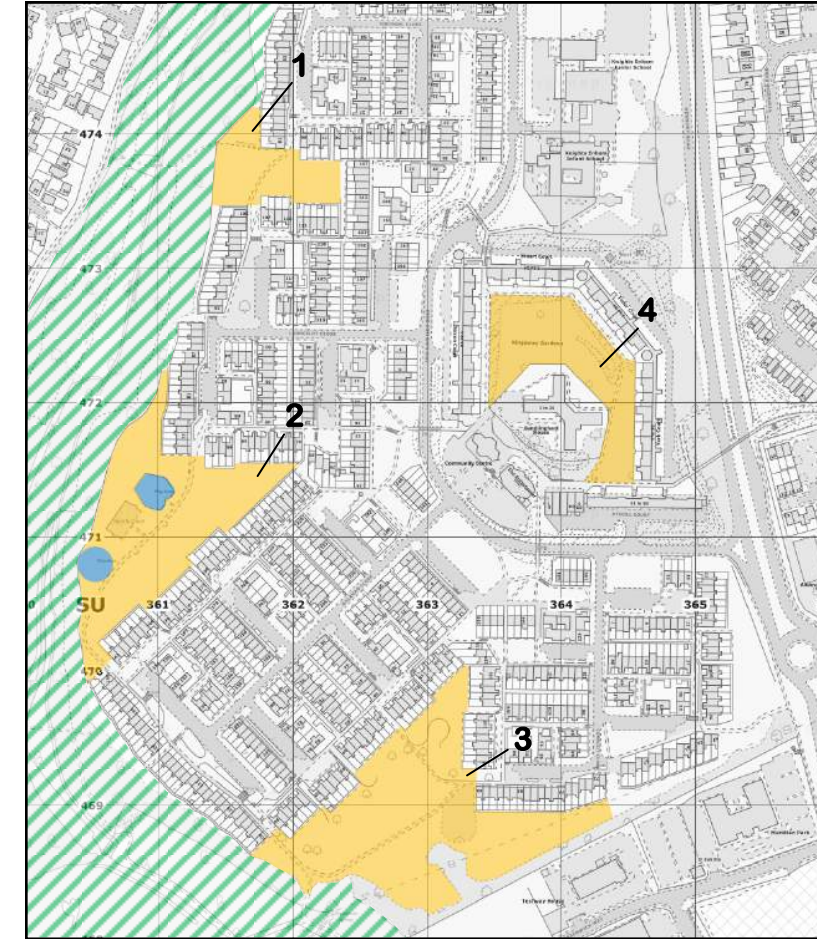
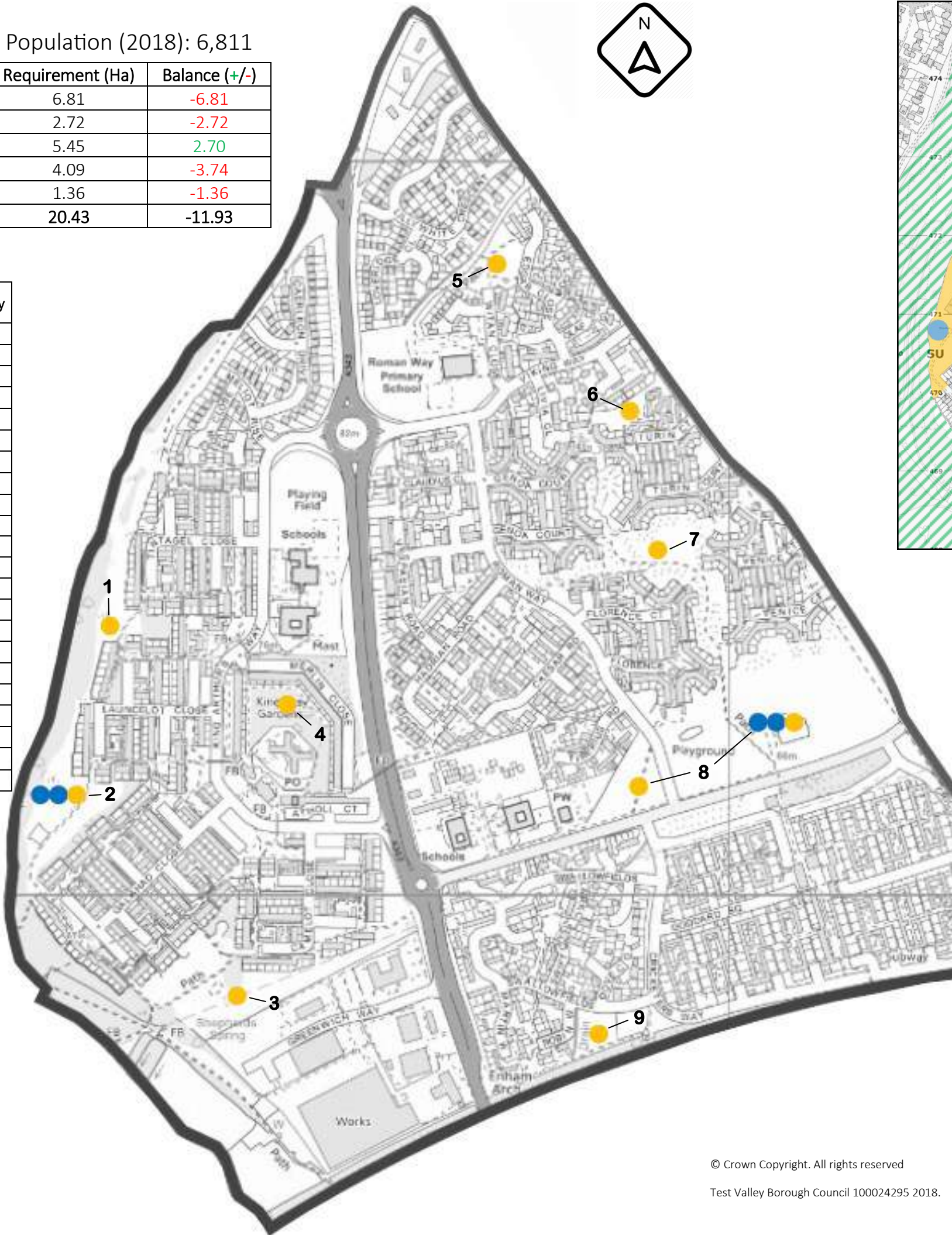
Public Open Space	Provision (Ha)	Requirement (Ha)	Balance (+/-)
Outdoor Sports Facilities	0.00	6.81	-6.81
Parks and Gardens	0.00	2.72	-2.72
Informal Recreation Areas	8.15	5.45	2.70
Provision for Children and Teenagers	0.35	4.09	-3.74
Allotments	0.00	1.36	-1.36
Total	8.50	20.43	-11.93

Provision	Location	Area (Ha)	Quality
Outdoor Sports Facilities			
	n/a		
Parks and Gardens			
	n/a		
Informal Recreation Areas			
9	Swallowfields	0.31	G
8	Smannell Road	4.42	G
5	Edgar Close	0.45	G
6	Corinthian Close	0.20	G
7	Turin Court	0.38	G
2	King Arthur's Way	0.41	G
3	Camelot Close	1.43	G
1	Launcelot Close (N)	0.18	G
4	Kingsway Gardens	0.37	A
Provision for Children and Teenagers			
8	Smannell Road (E)	0.18	G
8	Smannell Road (W)	0.03	G
2	King Arthur's Way (N)	0.04	VG
2	King Arthur's Way (S)	0.10	VG
Allotments			
	n/a		

P = Poor A = Average G = Good VG = Very Good

Legend

- Outdoor Sports Facilities
- Parks and Gardens
- Informal Recreation Areas
- Provision for Children and Teenagers
- Allotments
- Local Nature Reserve

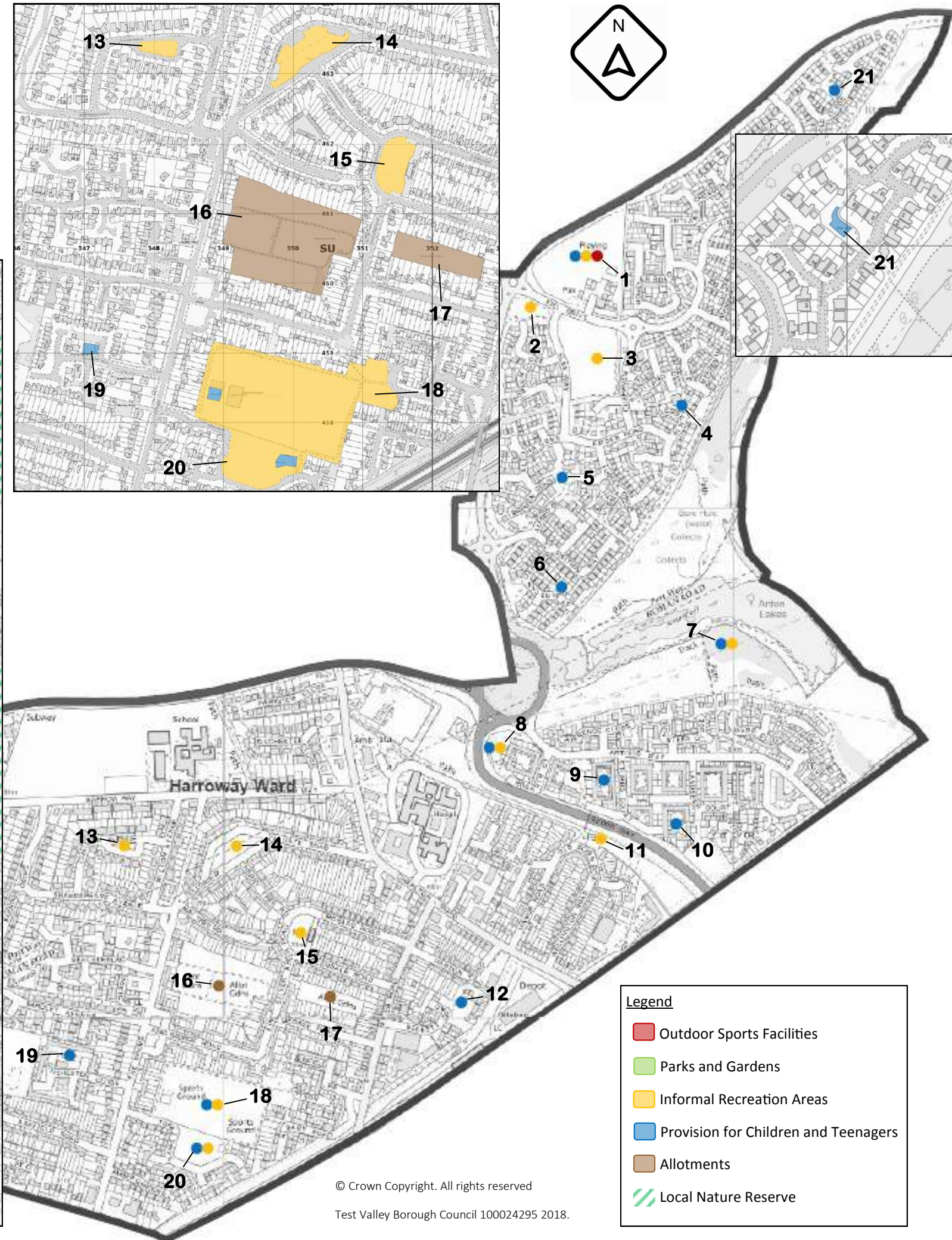


Andover: Harroway Projected Population (2018): 7,928

Public Open Space	Provision (Ha)	Requirement (Ha)	Balance (+/-)
Outdoor Sports Facilities	0.75	7.93	-7.18
Parks and Gardens	0.00	3.17	-3.17
Informal Recreation Areas	7.49	6.34	1.15
Provision for Children and Teenagers	0.34	4.76	-4.42
Allotments	2.49	1.59	0.90
Total	11.07	23.78	-12.71

Provision	Location	Area (Ha)	Quality
Outdoor Sports Facilities			
1	Saxon Fields	0.75	G
Parks and Gardens			
	n/a		
Informal Recreation Areas			
18	King George Park	2.46	A
20	Topaz Drive	0.64	G
15	Silverbirch Road	0.32	A
14	Apple Tree Grove	0.38	G
13	Chaucer Avenue	0.11	G
11	Old Down Road	0.29	A
8	Hogarth Court	0.24	A
7	Anton Lakes	0.18	G
1	Saxon Fields	1.18	G
3	Elbe Way (E)	1.46	G
2	Elbe Way (W)	0.23	G
Provision for Children and Teenagers			
18	King George Park	0.03	A
20	Topaz Drive	0.02	G
19	Chichester Close	0.03	A
8	Hogarth Court	0.01*	A
10	Lowry Court	0.01*	G
9	Stubbs Court	0.01*	A
7	Anton Lakes	0.09	G
1	Saxon Fields	0.03	G
5	Lubeck Drive	0.01*	G
4	Verden Way	0.01*	G
21	Cole Close	0.03	VG
12	Beckett Road	0.02	G
6	St Birstan Gardens	0.04	G
Allotments			
16	The Drove	2.04	A
17	King George Road	0.45	A

*rounded to nearest 0.01Ha



Andover: Millway

Projected Population (2018): 7,557

Public Open Space	Provision (Ha)	Requirement (Ha)	Balance (+/-)
Outdoor Sports Facilities	0.00	7.56	-7.56
Parks and Gardens	1.95	3.02	-1.07
Informal Recreation Areas	0.91	6.05	-5.14
Provision for Children and Teenagers	0.20	4.53	-4.33
Allotments	0.00	1.51	-1.51
Total	3.06	22.67	-19.61

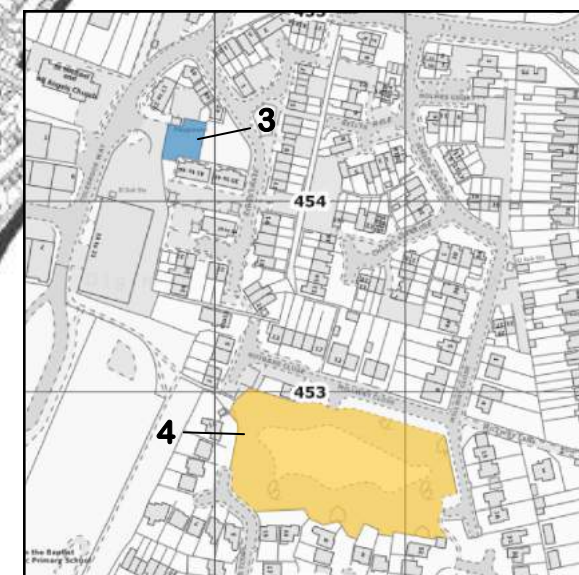
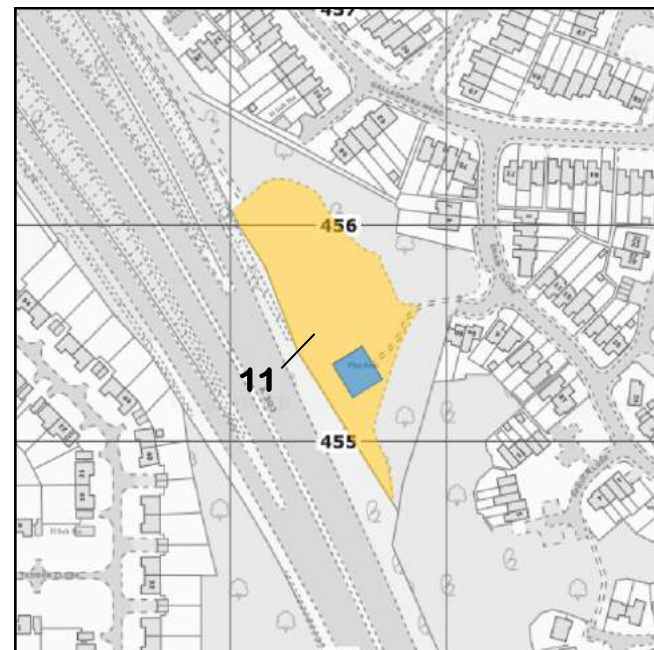
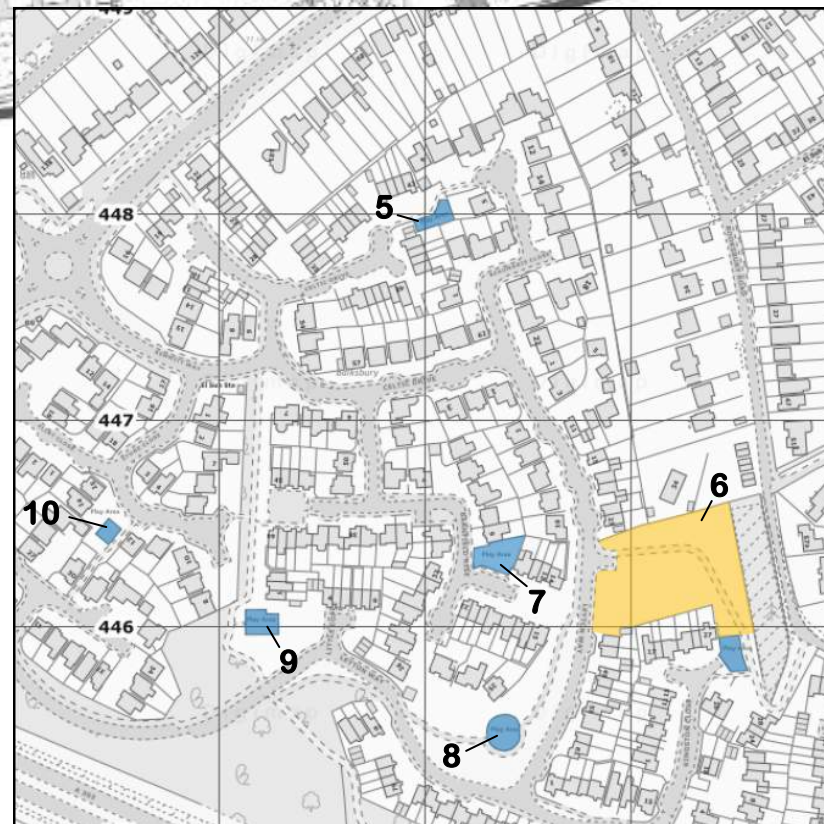
Provision	Location	Area (Ha)	Quality
Outdoor Sports Facilities			
	n/a		
Parks and Gardens			
2	Beech Hurst Park	1.95	VG
Informal Recreation Areas			
4	Millway Close	0.21	G
11	Gallaghers Mead	0.35	G
6	Leyton Way/Kingston	0.35	G
Provision for Children and Teenagers			
1	Denning Mead	0.02	G
11	Gallaghers Mead/Shaw Close	0.03	G
3	King's Chase	0.04	G
9	Leyton Way/Little Copse	0.02	VG
8	Leyton Way	0.02	VG
6	Leyton Way/Kingston	0.02	VG
7	Barnfield Rise	0.03	VG
10	Stone Close	0.01	VG
5	Beaumaris Close	0.01	VG
Allotments			
	n/a		

P = Poor A = Average G = Good VG = Very Good



Legend

- Outdoor Sports Facilities
- Parks and Gardens
- Informal Recreation Areas
- Provision for Children and Teenagers
- Allotments



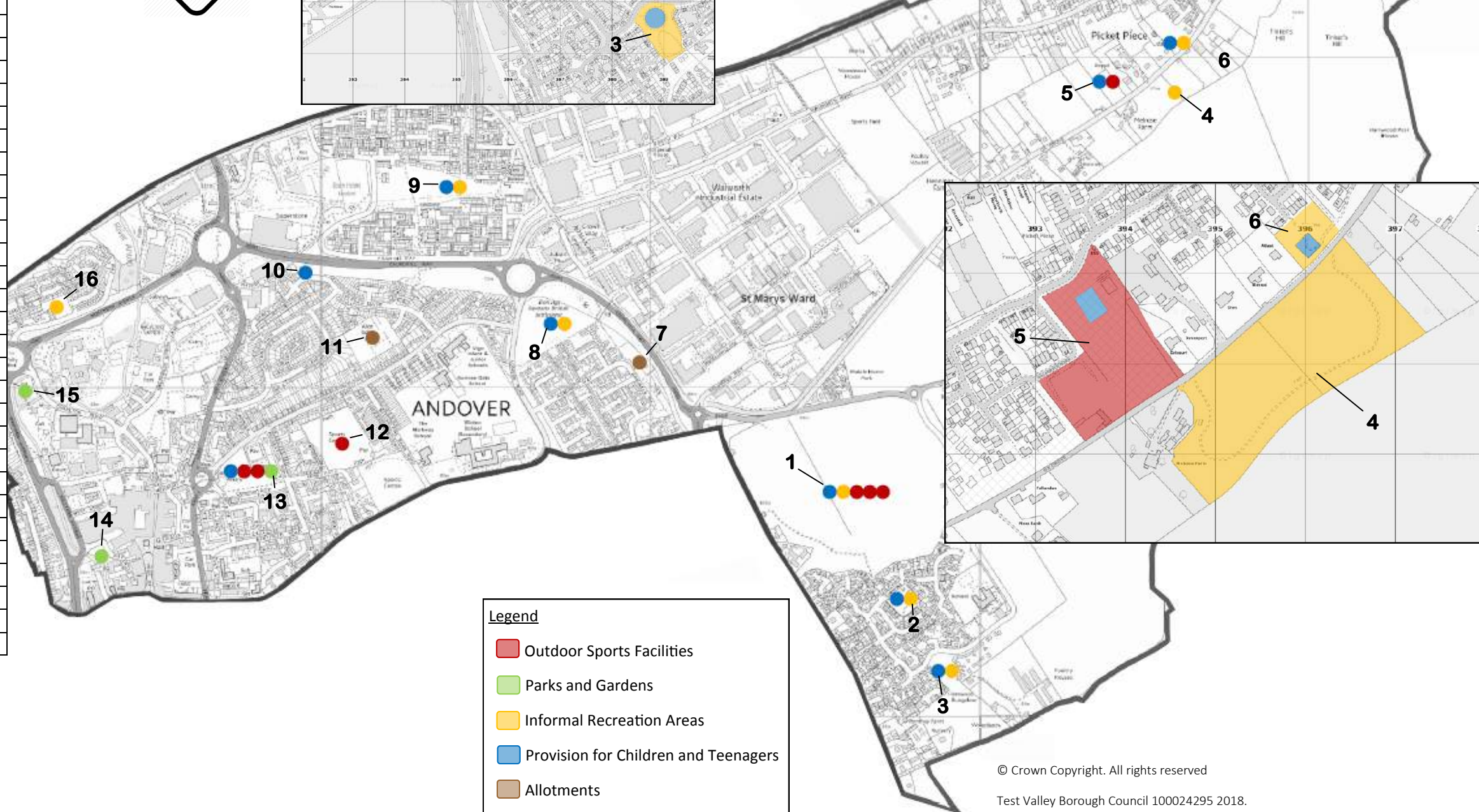
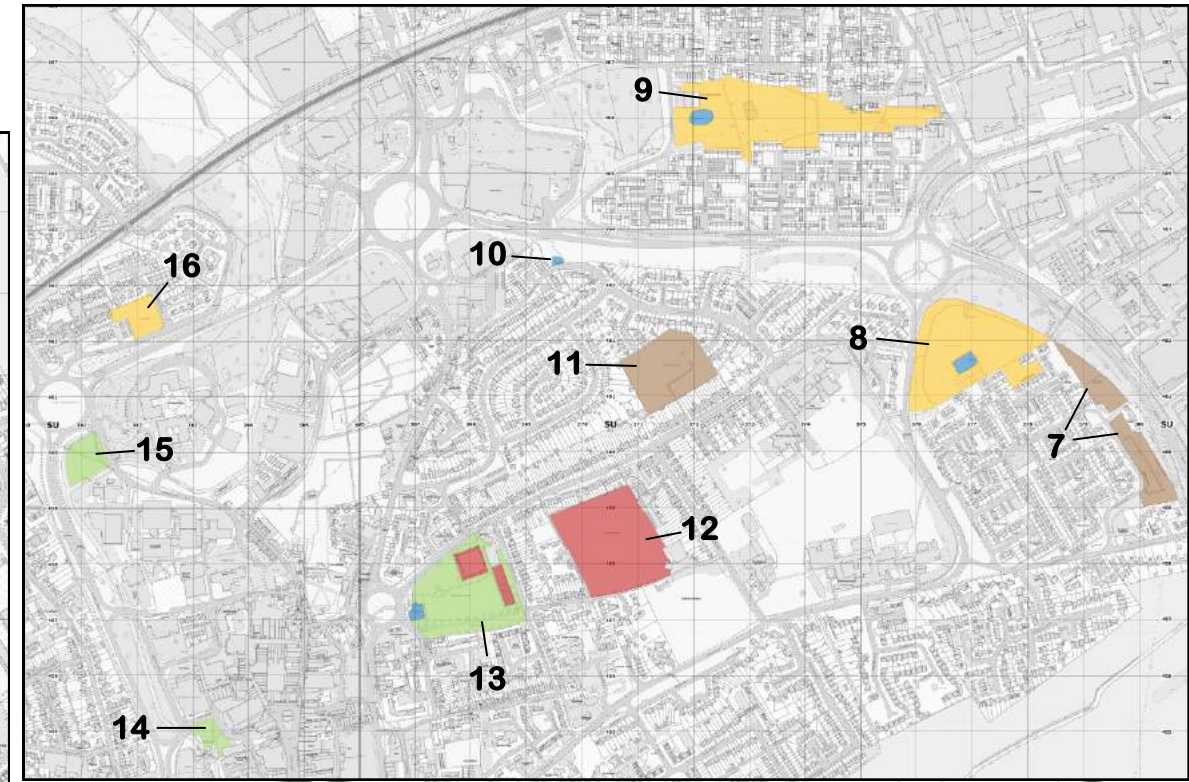
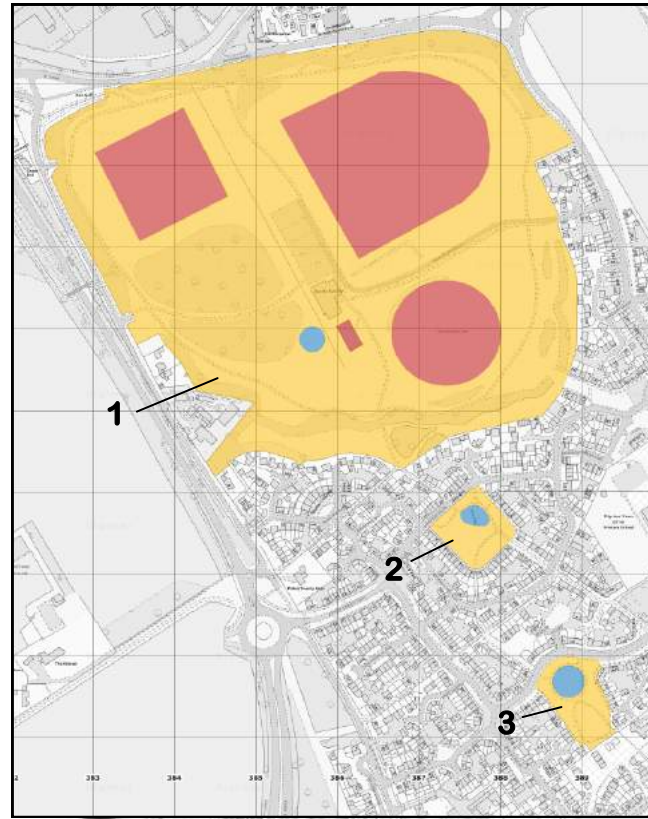
Andover: St Mary's Projected Population (2018): 12,863

Public Open Space	Provision (Ha)	Requirement (Ha)	Balance (+/-)
Outdoor Sports Facilities	6.02*	12.86	-6.84
Parks and Gardens	2.58	5.15	-2.57
Informal Recreation Areas	27.47	10.29	17.18
Provision for Children and Teenagers	0.72	7.72	-7.00
Allotments	2.73	2.57	0.16
Total	41.59	38.59	3.00

*Note: this figure does not include Picket Twenty pitches Sports Ground provision as it serves a larger area. As such, it has been included in the Andover and Charlton summary.

Provision	Location	Area (Ha)	Quality
Outdoor Sports Facilities			
12	London Road	2.51	G
13	Vigo Park—tennis court	0.36	A
13	Vigo Park—bowling green	0.27	G
1	Picket Twenty—cricket pitch	1.90	VG
1	Picket Twenty—pitches	7.68	VG
1	Picket Twenty—all weather pitches	0.06	VG
2	Picket Piece Sports Ground	0.92	G
Parks and Gardens			
13	Vigo Park	1.95	G
15	Folly Park	0.50	G
14	Town Mills Pocket Park	0.13	G
Informal Recreation Areas			
8	Admirals Way	2.99	G
16	Artist Way	0.43	G
9	Phoenix Park	3.26	G
2	Quicksilver Way	0.47	G
1	Picket Twenty Sports Ground	16.21	G
3	Picket Twenty Way	0.54	G
6	Ox Drove (N)	0.25	G
4	Ox Drove (S)	3.32	G
Provision for Children and Teenagers			
13	Vigo Park	0.06	G
8	Admirals Way	0.11	VG
9	Phoenix Park	0.16	VG
10	Colenzo Drive	0.02	G
2	Quicksilver Way	0.13	VG
3	Picket Twenty Way	0.12	VG
5	Picket Piece Sports Ground	0.03	VG
1	Picket Twenty Sports Ground	0.05	VG
6	Ox Drove (N)	0.04	G
Allotments			
11	Colenzo Drive	1.54	G
7	Admirals Way	1.19	G

P = Poor A = Average G = Good VG = Very Good



Andover: Winton Projected Population (2018): 7,991

Public Open Space	Provision (Ha)	Requirement (Ha)	Balance (+/-)
Outdoor Sports Facilities	0.12	7.99	-7.87
Parks and Gardens	7.69	3.20	4.49
Informal Recreation Areas	4.10	6.39	-2.29
Provision for Children and Teenagers	0.14	4.79	-4.65
Allotments	2.49	1.60	0.89
Total	14.54	23.97	-9.43

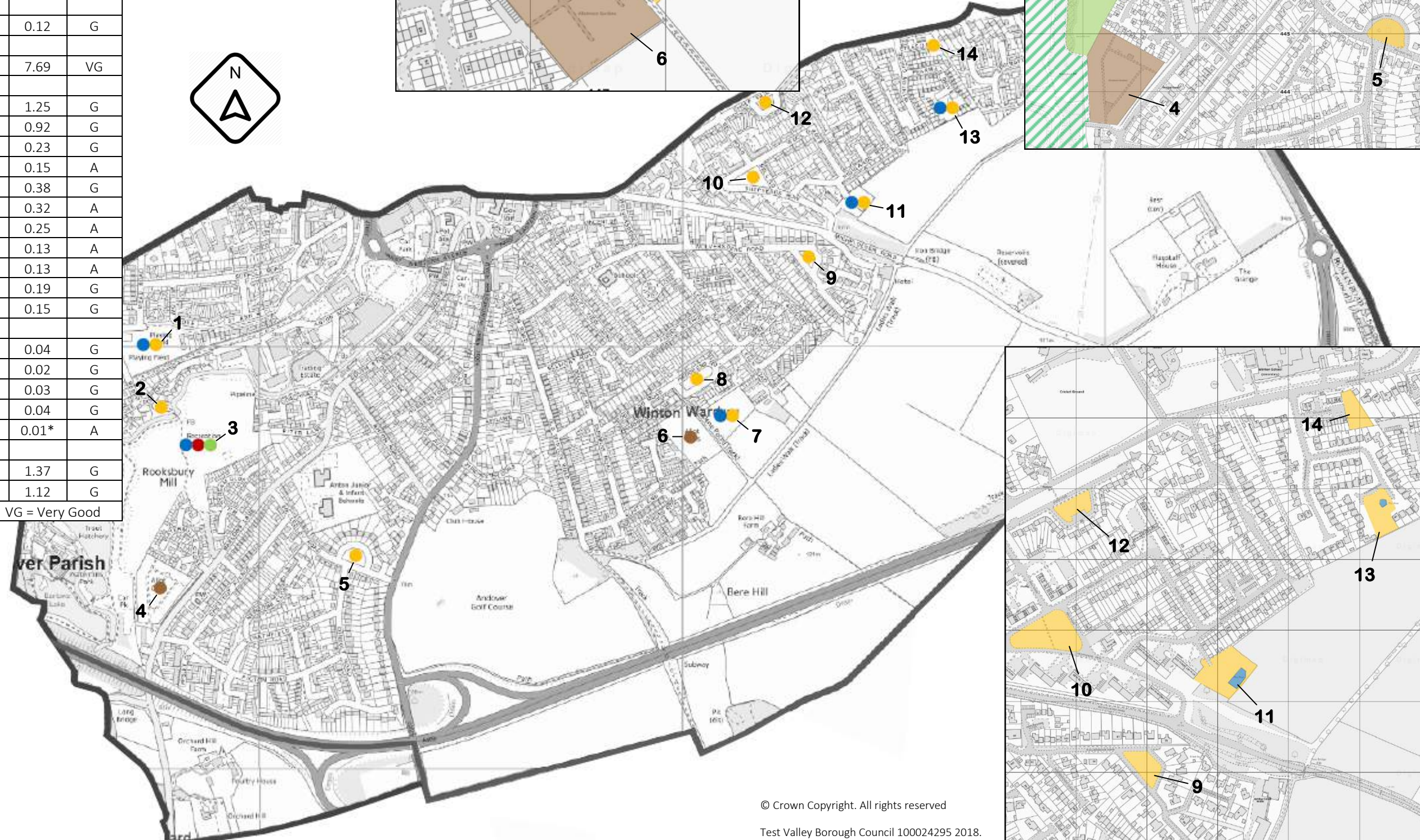
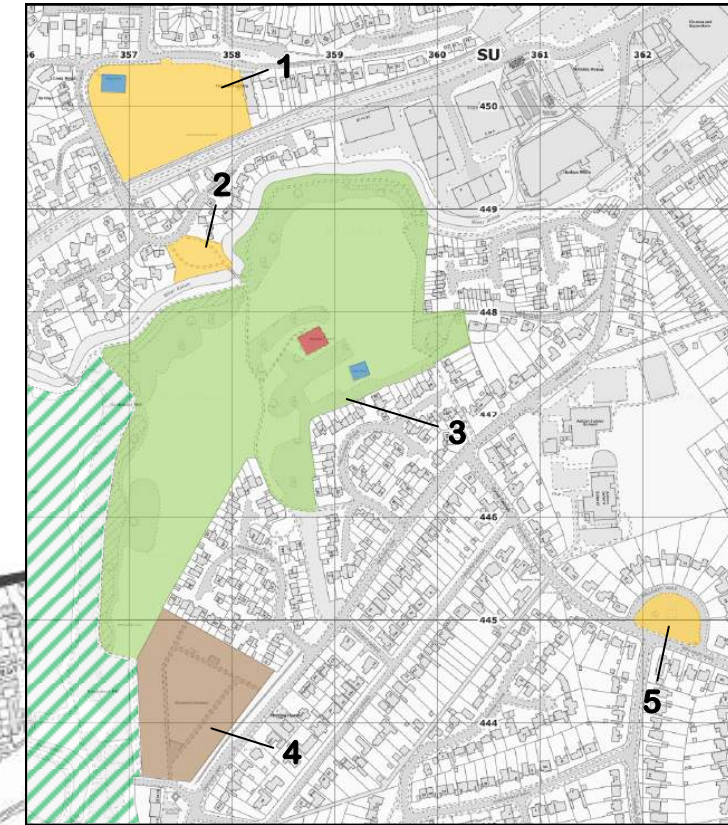
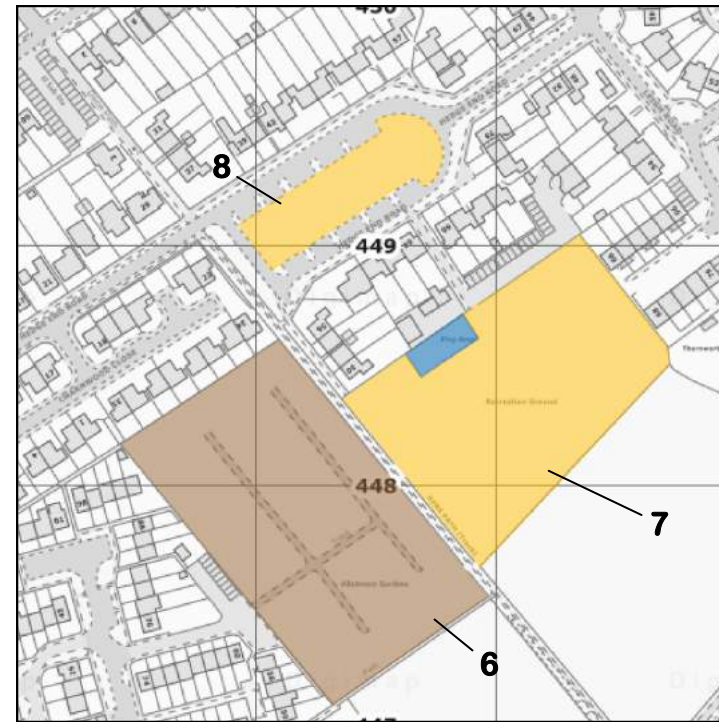
Provision	Location	Area (Ha)	Quality
Outdoor Sports Facilities			
3	Watermill Park	0.12	G
Parks and Gardens			
3	Watermill Park	7.69	VG
Informal Recreation Areas			
1	Mead Hedges	1.25	G
7	Hedge End Road (S)	0.92	G
8	Hedge End Road (N)	0.23	G
9	Wolversdene Gardens	0.15	A
10	Shepherds Row	0.38	G
11	Highlands Road	0.32	A
5	Wellesley Road	0.25	A
9	Sheep Fair Close	0.13	A
14	Stiles Close	0.13	A
13	Pearman Drive	0.19	G
2	Redbridge Drive	0.15	G
Provision for Children and Teenagers			
1	Mead Hedges	0.04	G
3	Watermill Park	0.02	G
7	Hedge End Road (S)	0.03	G
11	Highlands Road	0.04	G
13	Pearman Drive	0.01*	A
Allotments			
4	Barlows Lane	1.37	G
6	Hedge End Road	1.12	G

P = Poor A = Average G = Good VG = Very Good

*rounded to nearest 0.01Ha

Legend

- Outdoor Sports Facilities
- Parks and Gardens
- Informal Recreation Areas
- Provision for Children and Teenagers
- Allotments
- ▨ Local Nature Reserve

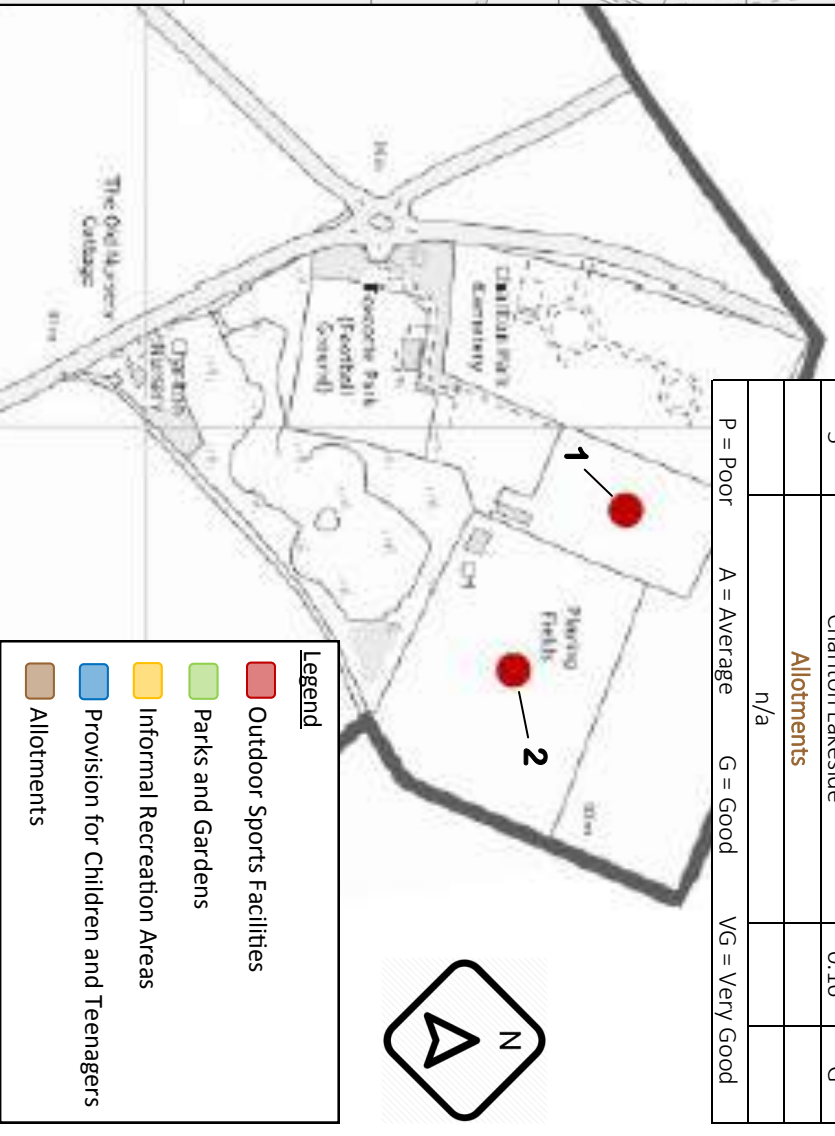


Charlton Projected Population (2018): 1,899

Public Open Space	Provision (Ha)	Requirement (Ha)	Balance (+/-)
Outdoor Sports Facilities	0.20*	1.90	-1.70
Parks and Gardens	4.91	0.76	4.15
Informal Recreation Areas	0.08	1.52	-1.44
Provision for Children and Teenagers	0.17	1.14	-0.97
Allotments	0.00	0.38	-0.38
Total	5.36	5.70	-0.34

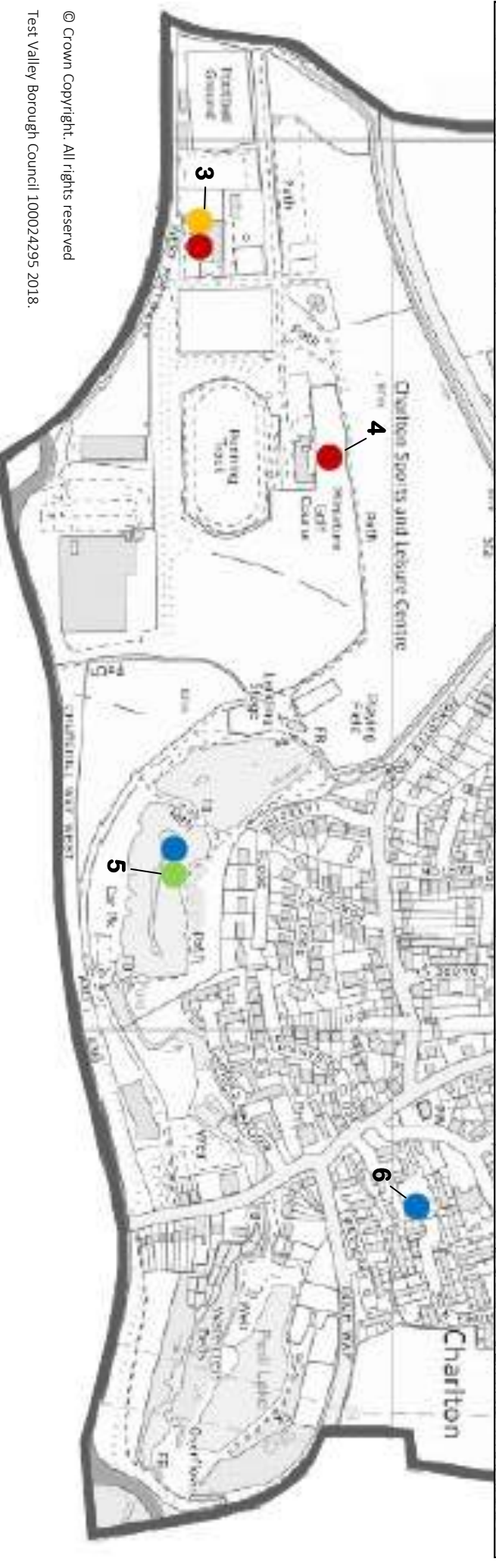
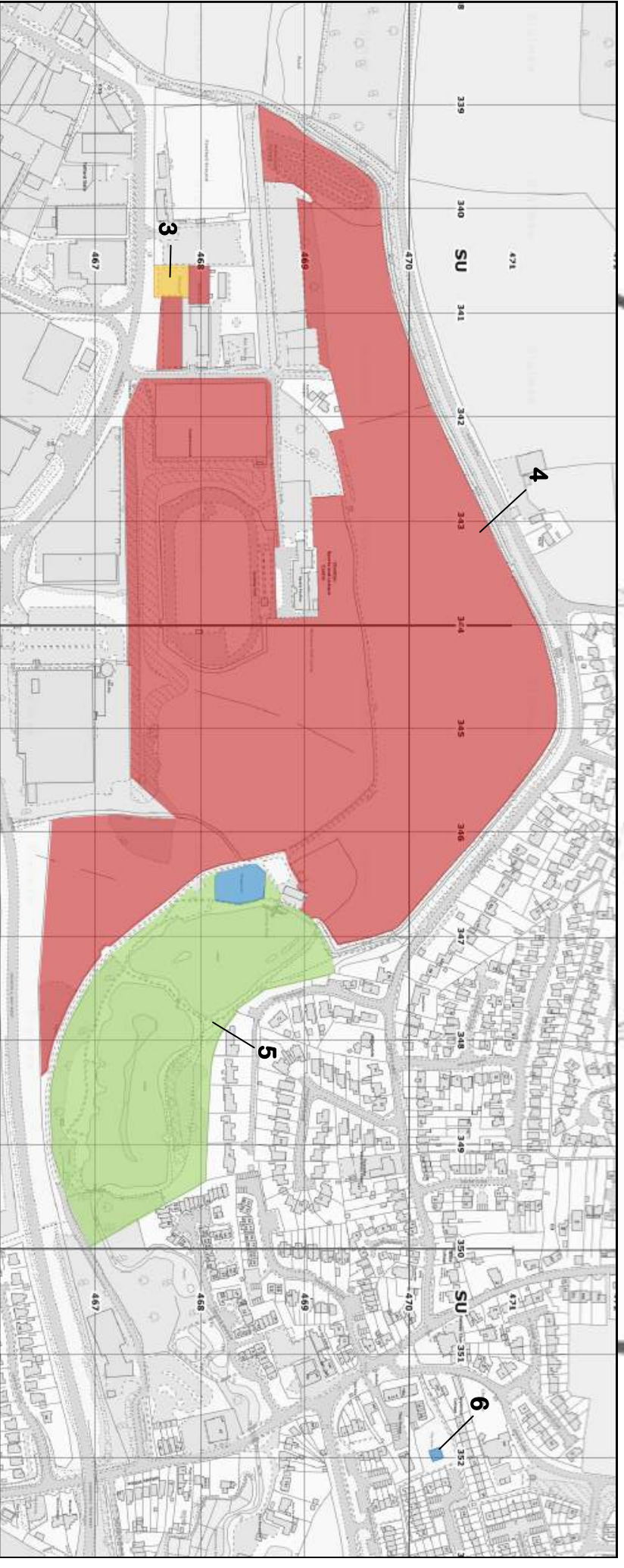
*Note: this figure does not include Foxcotte and Charlton Sport and Leisure Centre Sports Ground provision as it serves a larger area. As such, it has been included in the Andover and Charlton summary.

Provision	Location	Area (Ha)	Quality
	Outdoor Sports Facilities		
4	Charlton Sport and Leisure Centre	19.79	VG
3	The Sports Academy	0.20	G
2	Foxcotte—pitches	3.78	VG
1	Foxcotte—archery	1.56	VG
	Parks and Gardens		
5	Charlton Lakeside	4.91	VG
	Informal Recreation Areas		
3	The Sports Academy	0.08	G
	Provision for Children and Teenagers		
6	Armstrong Rise	0.01	G
5	Charlton Lakeside	0.16	G
	Allotments		
	n/a		
P = Poor	A = Average	G = Good	VG = Very Good



Legend

- Outdoor Sports Facilities
- Parks and Gardens
- Informal Recreation Areas
- Provision for Children and Teenagers
- Allotments



Andover and Charlton

Projected Population (2018): 45.048

Public Open Space	Provision (Ha)	Requirement (Ha)	Balance (+/-)
Outdoor Sports Facilities	39.90	45.05	-5.15
Parks and Gardens	19.53	18.02	1.50
Informal Recreation Areas	48.20	36.04	12.16
Provision for Children and Teenagers	1.92	27.03	-25.11
Allotments	7.71	9.01	-1.30
Total	119.33	135.14	-15.81

Outdoor Sports Facilities	
Location	Area (Ha)
Andover Alamein	0.00
Andover Harroway	0.75
Andover Millway	0.00
Andover St Marys	13.70
Andover Winton	0.12
Charlton	25.33
Total	39.90

Provision for Children and Teenagers	
Location	Area (Ha)
Andover Alamein	0.35
Andover Harroway	0.34
Andover Millway	0.20
Andover St Marys	0.72
Andover Winton	0.14
Charlton	0.17
Total	1.92

Parks and Gardens	
Location	Area (Ha)
Andover Alamein	0.00
Andover Harroway	0.00
Andover Millway	1.95
Andover St Marys	2.58
Andover Winton	7.69
Charlton	4.91
Foxcotte Lane Parkland	2.40
Total	19.53

Allotments	
Location	Area (Ha)
Andover Alamein	0.00
Andover Harroway	2.49
Andover Millway	0.00
Andover St Marys	2.73
Andover Winton	2.49
Charlton	0.00
Total	7.71

Informal Recreation Areas	
Location	Area (Ha)
Andover Alamein	8.15
Andover Harroway	7.49
Andover Millway	0.91
Andover St Marys	27.47
Andover Winton	4.10
Charlton	0.08
Total	48.20

Rural Areas
Public Open Space

Abbotts Ann Projected Population (2018): 2,418

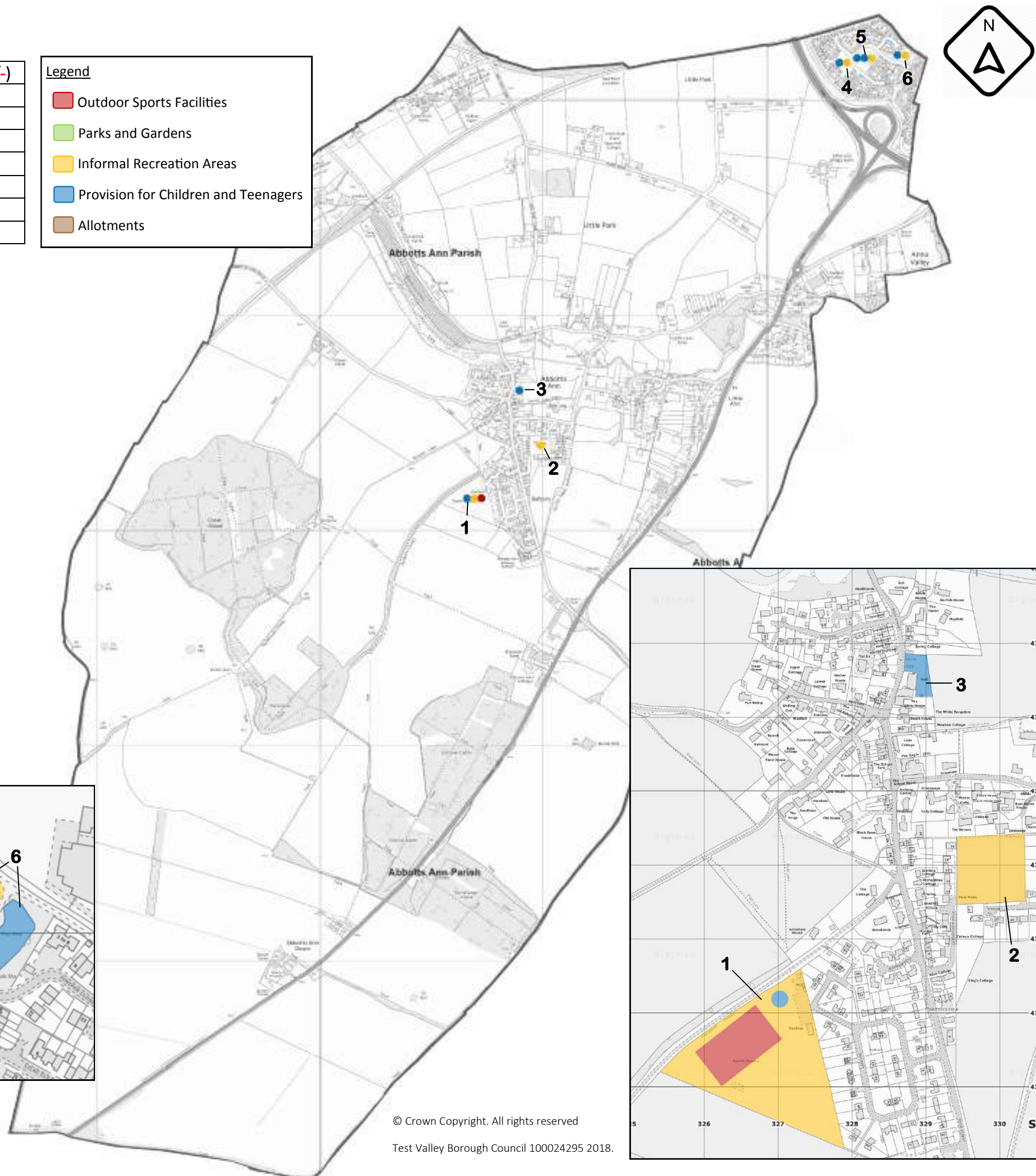
Public Open Space	Provision (Ha)	Requirement (Ha)	Balance (+/-)
Outdoor Sports Facilities	0.67	2.42	-1.75
Parks and Gardens	0.00	0.97	-0.97
Informal Recreation Areas	4.22	1.93	2.29
Provision for Children and Teenagers	0.31	1.45	-1.14
Allotments	0.00	0.48	-0.48
Total	5.20	7.25	-2.05
Total excluding Parkland	5.20	6.29	-1.09

Legend

- Outdoor Sports Facilities
- Parks and Gardens
- Informal Recreation Areas
- Provision for Children and Teenagers
- Allotments

Provision	Location	Area (Ha)	Quality
Outdoor Sports Facilities			
1	Bulbery Sports Field	0.67	G
Parks and Gardens			
n/a			
Informal Recreation Areas			
1	Bulbery Sports Field	1.96	G
6	Berry Way	0.28	G
4	Blueberry Gardens	0.56	G
5	Burghclere Down Community Centre	0.59	G
2	Village Playing Field	0.83	G
Provision for Children and Teenagers			
1	Bulbery Sports Field	0.02	G
3	War Memorial Hall	0.14	G
6	Juniper Close	0.08	VG
4	Blueberry Gardens	0.04	VG
5	Burghclere Down Community Centre	0.03	VG
5	Burghclere Down Community Centre	0.01	G
Allotments			
n/a			

P = Poor A = Average G = Good VG = Very Good



Amport Projected Population (2018): 2,418

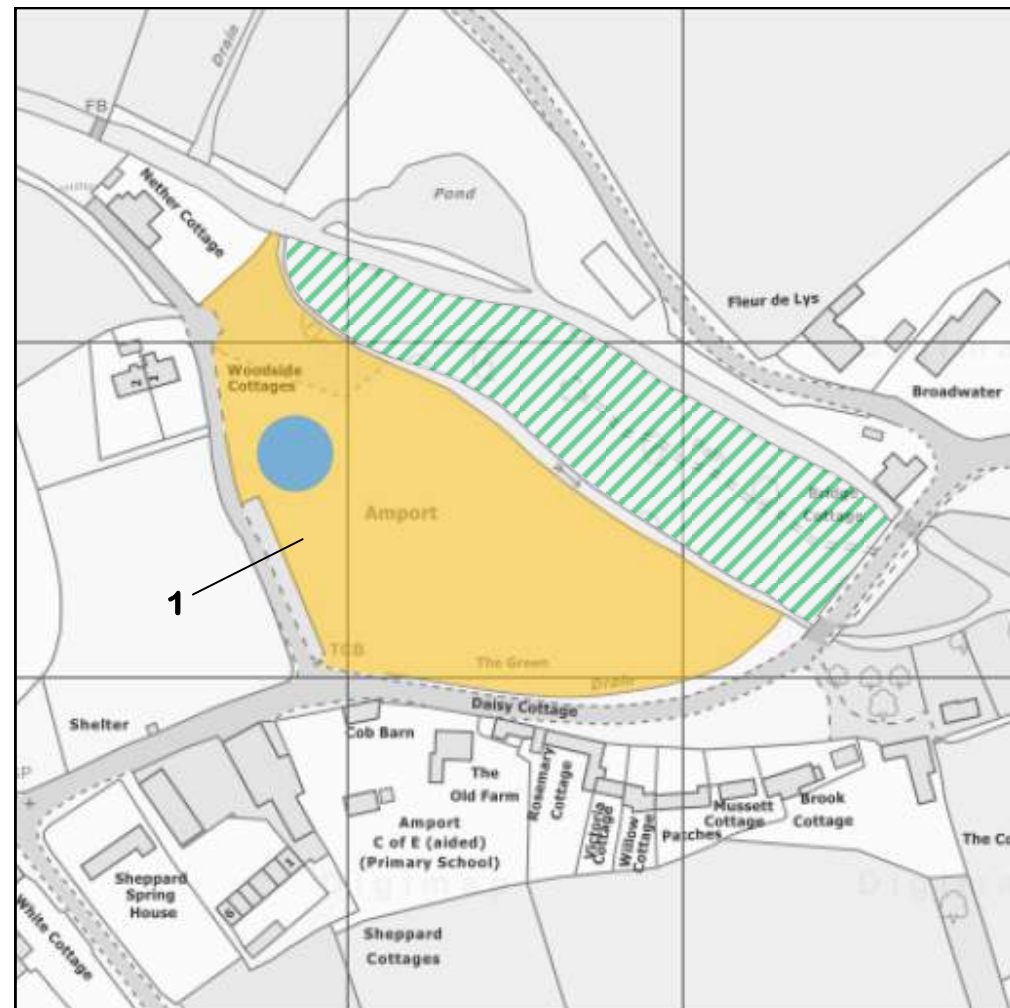
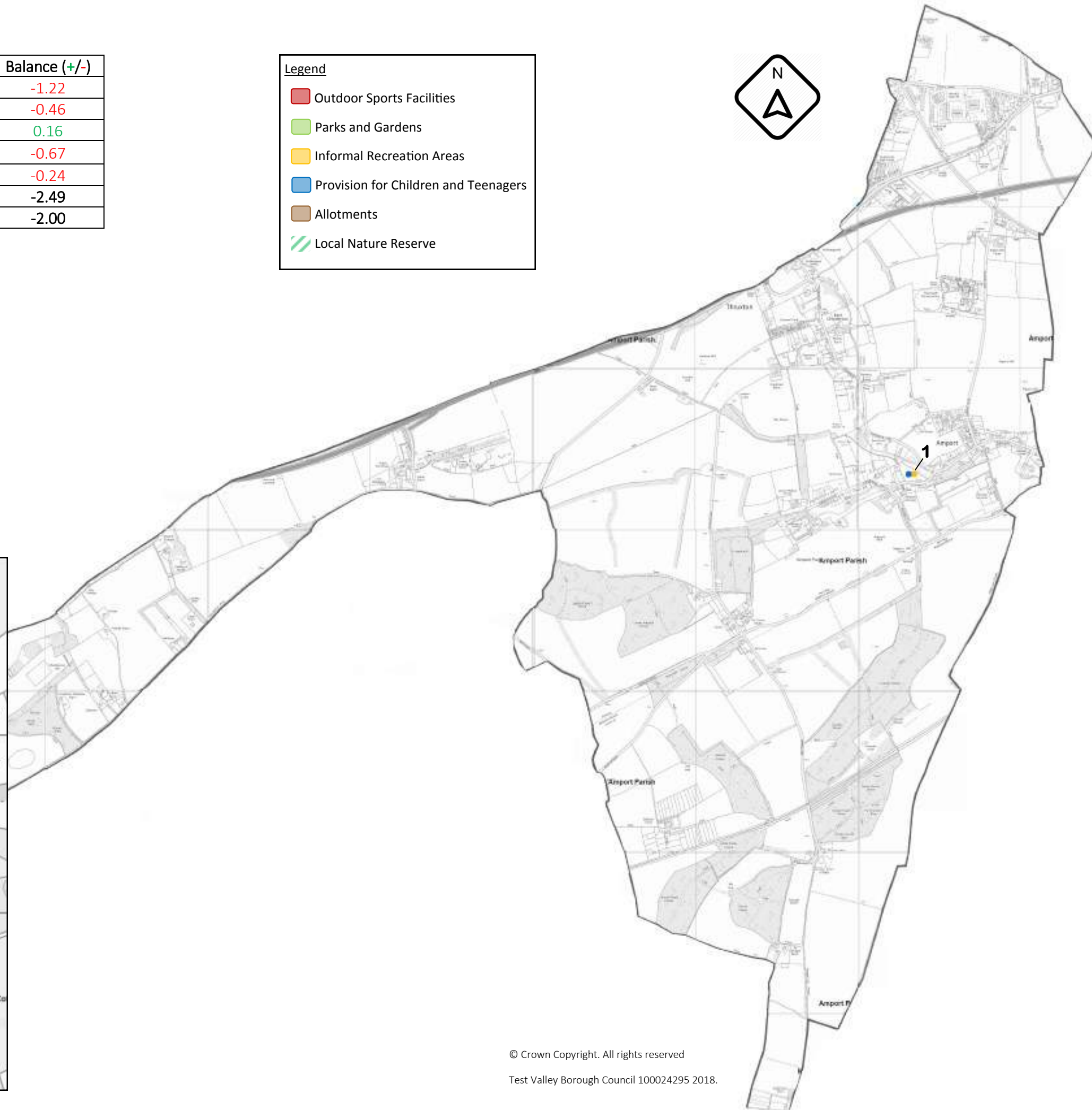
Public Open Space	Provision (Ha)	Requirement (Ha)	Balance (+/-)
Outdoor Sports Facilities	0.00	1.22	-1.22
Parks and Gardens	0.00	0.49	-0.46
Informal Recreation Areas	1.14	0.98	0.16
Provision for Children and Teenagers	0.06	0.73	-0.67
Allotments	0.00	0.24	-0.24
Total	1.18	3.67	-2.49
Total excluding Parkland	1.18	3.18	-2.00

Provision	Location	Area (Ha)	Quality
Outdoor Sports Facilities			
	n/a		
Parks and Gardens			
	n/a		
Informal Recreation Areas			
1	Amport Village Green	1.14	G
Provision for Children and Teenagers			
1	Amport Village Green	0.06	G
Allotments			
	n/a		

P = Poor A = Average G = Good VG = Very Good

Legend

- Outdoor Sports Facilities
- Parks and Gardens
- Informal Recreation Areas
- Provision for Children and Teenagers
- Allotments
- Local Nature Reserve

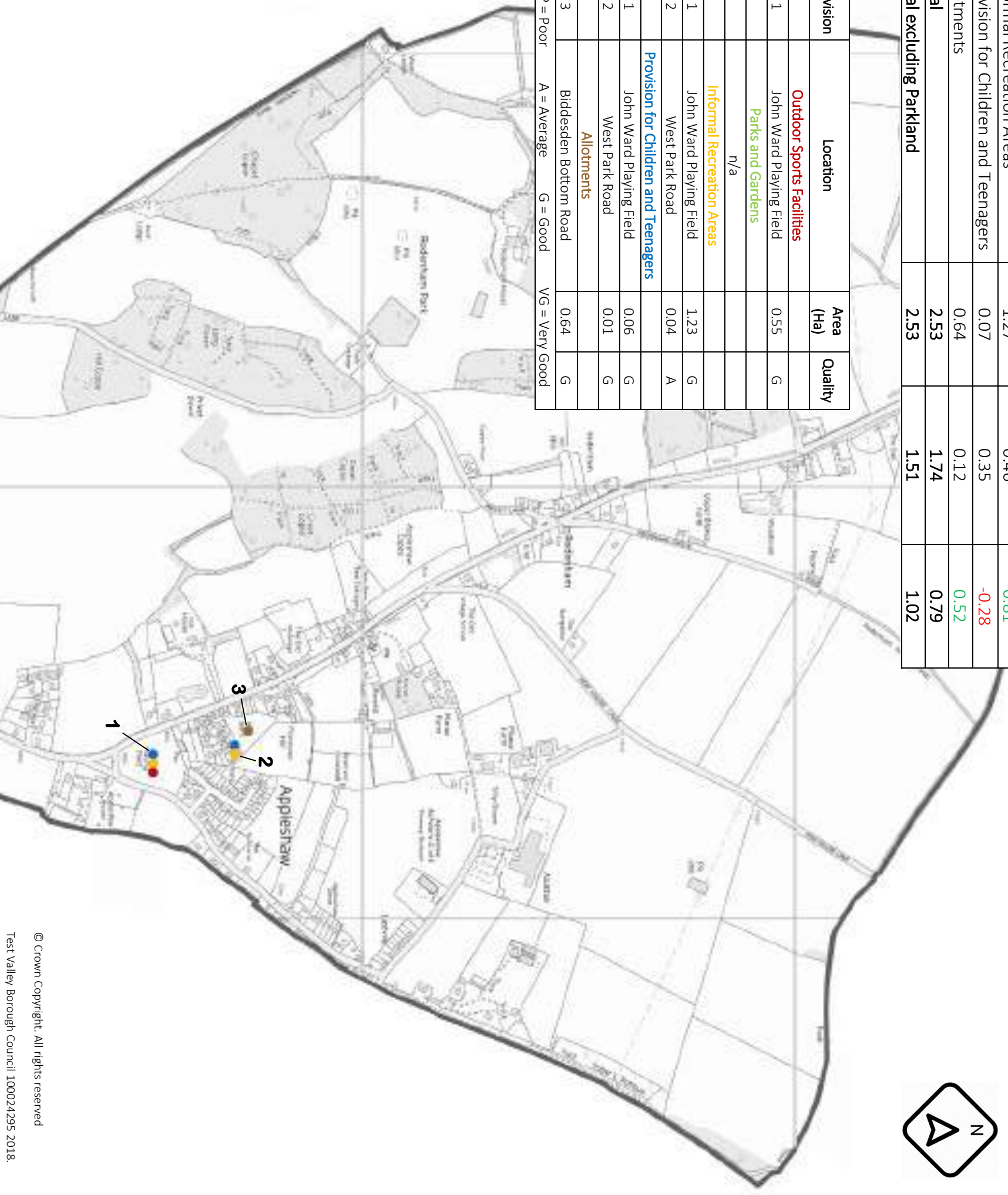


Appleshaw Projected Population (2018): 580

Public Open Space	Provision (Ha)	Requirement (Ha)	Balance (+/-)
Outdoor Sports Facilities	0.55	0.58	-0.03
Parks and Gardens	0.00	0.23	-0.23
Informal Recreation Areas	1.27	0.46	0.81
Provision for Children and Teenagers	0.07	0.35	-0.28
Allotments	0.64	0.12	0.52
Total	2.53	1.74	0.79
Total excluding Parkland	2.53	1.51	1.02

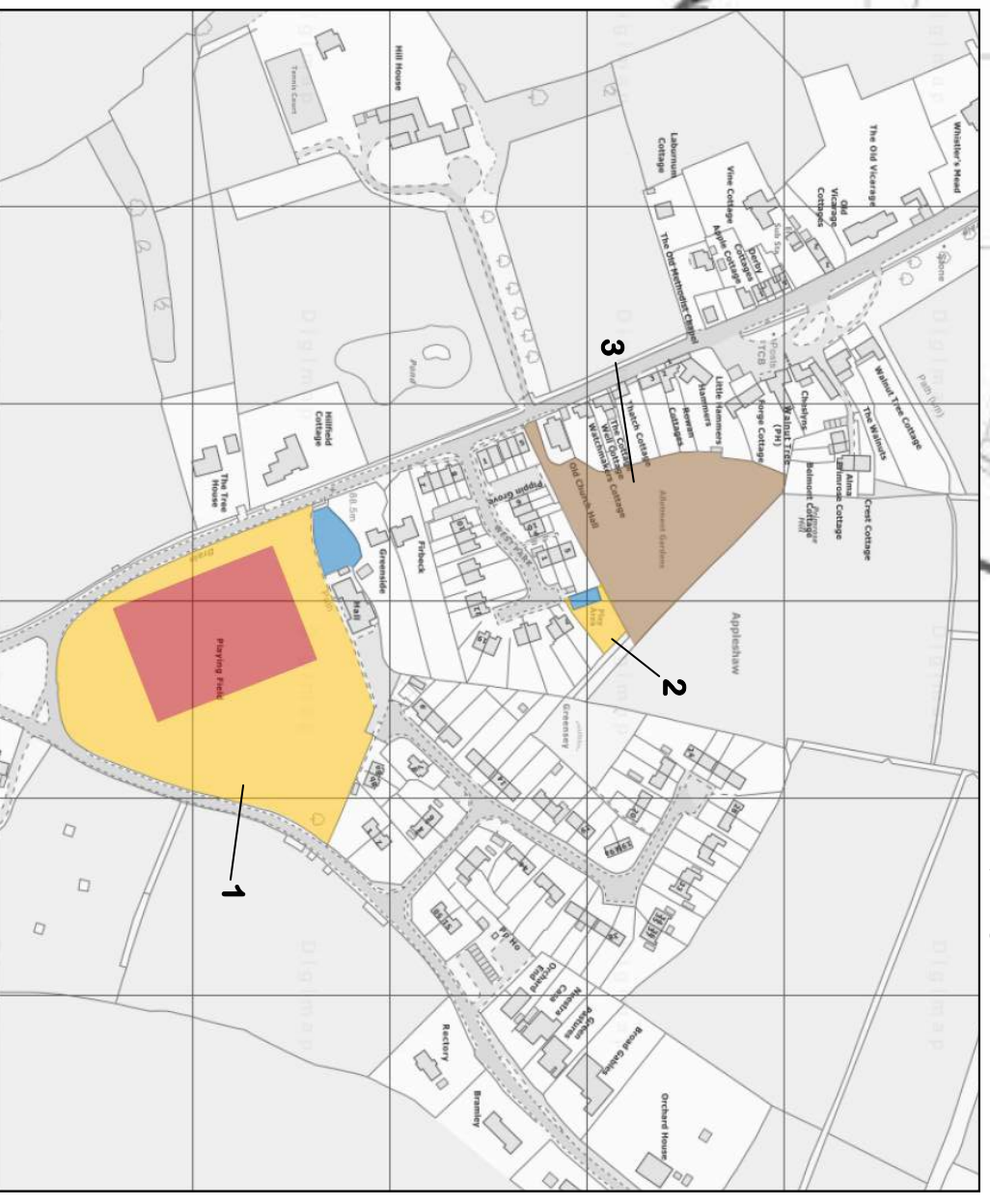


Provision	Location	Area (Ha)	Quality
	Outdoor Sports Facilities		
1	John Ward Playing Field	0.55	G
	Parks and Gardens		
	n/a		
	Informal Recreation Areas		
1	John Ward Playing Field	1.23	G
2	West Park Road	0.04	A
	Provision for Children and Teenagers		
1	John Ward Playing Field	0.06	G
2	West Park Road	0.01	G
	Allotments		
3	Biddesden Bottom Road	0.64	G
	P = Poor	A = Average	G = Good
		VG = Very Good	



© Crown Copyright. All rights reserved
 Test Valley Borough Council 100024295 2018.

Legend	
■	Outdoor Sports Facilities
■	Parks and Gardens
■	Informal Recreation Areas
■	Provision for Children and Teenagers
■	Allotments



Awbridge Projected Population (2018): 733

Public Open Space	Provision (Ha)	Requirement (Ha)	Balance (+/-)
Outdoor Sports Facilities	1.82	0.73	1.09
Parks and Gardens	0.00	0.29	-0.29
Informal Recreation Areas	0.08	0.59	-0.51
Provision for Children and Teenagers	0.03	0.44	-0.41
Allotments	0.00	0.15	-0.15
Total	1.93	2.20	-0.27
Total excluding Parkland	1.93	1.91	0.02

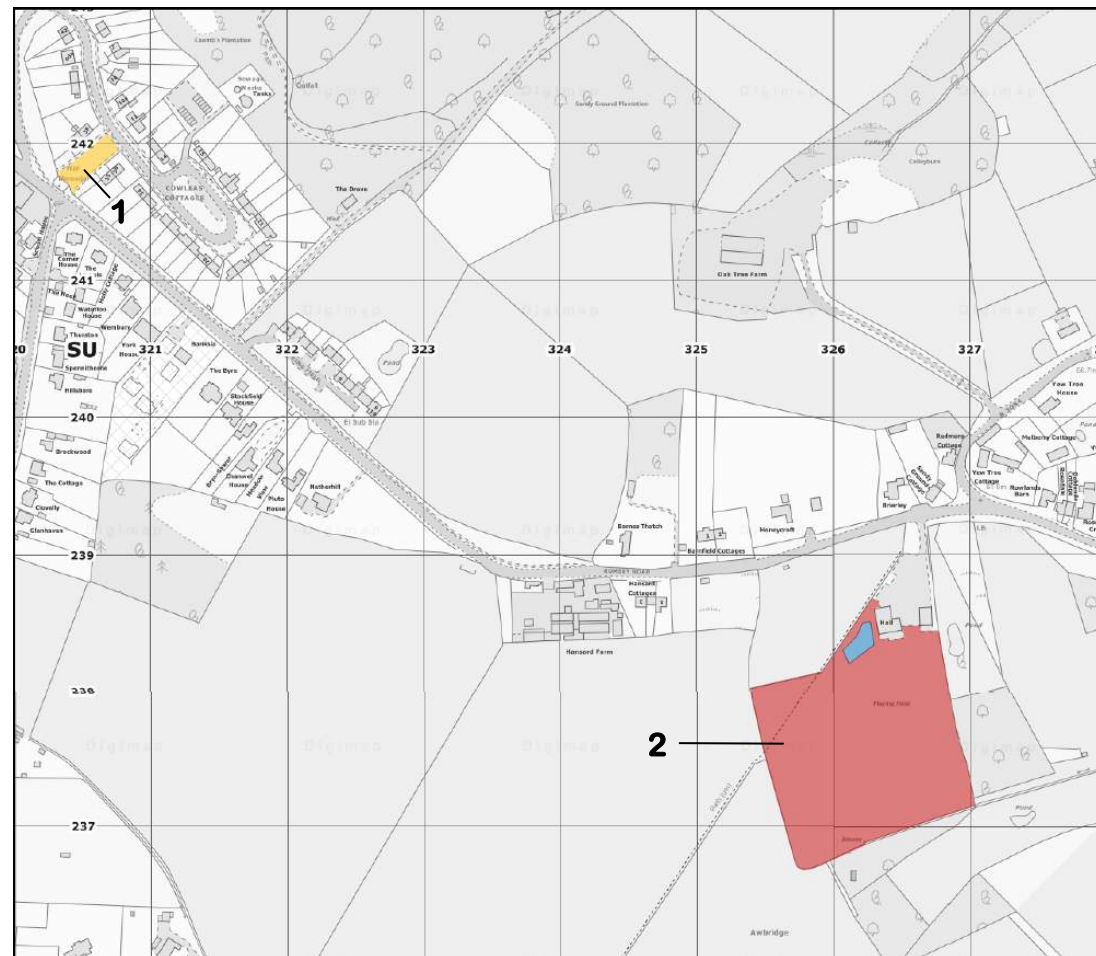
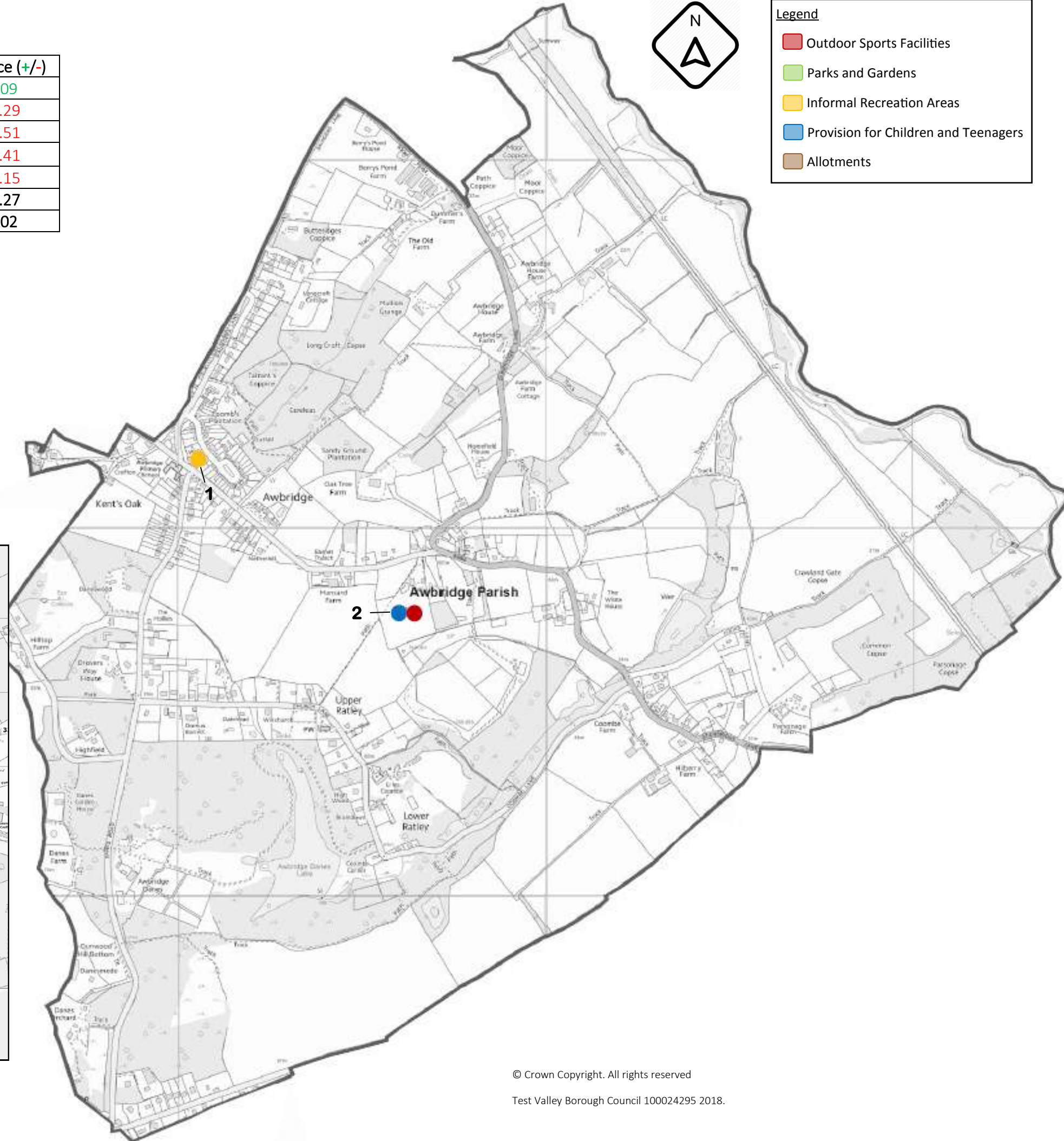
Provision	Location	Area (Ha)	Quality
Outdoor Sports Facilities			
2	Awbridge Village Hall	1.82	G
Parks and Gardens			
	n/a		
Informal Recreation Areas			
1	War Memorial, Romsey Road	0.08	A
Provision for Children and Teenagers			
2	Awbridge Village Hall	0.03	G
Allotments			
	n/a		

P = Poor A = Average G = Good VG = Very Good



Legend

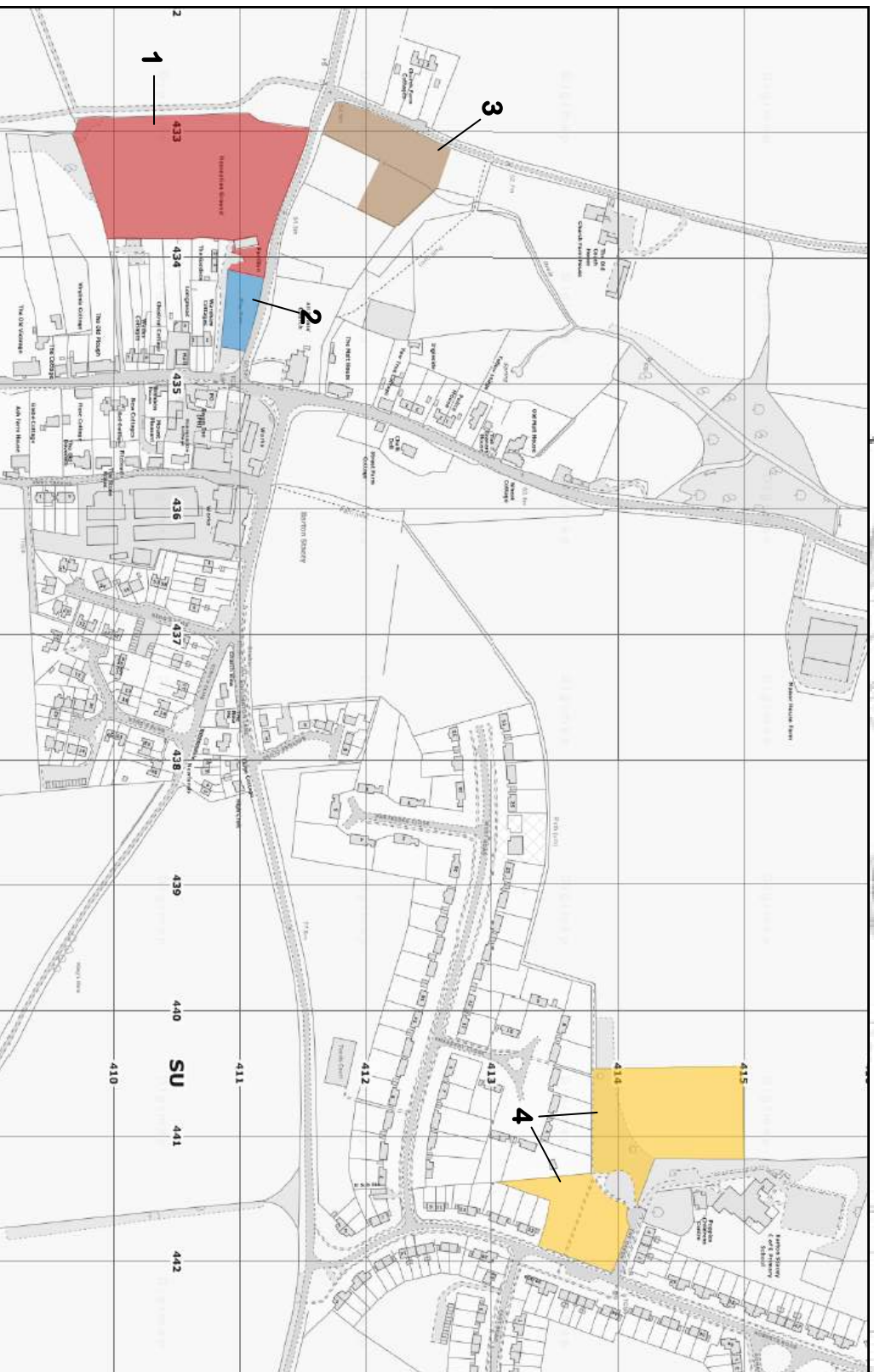
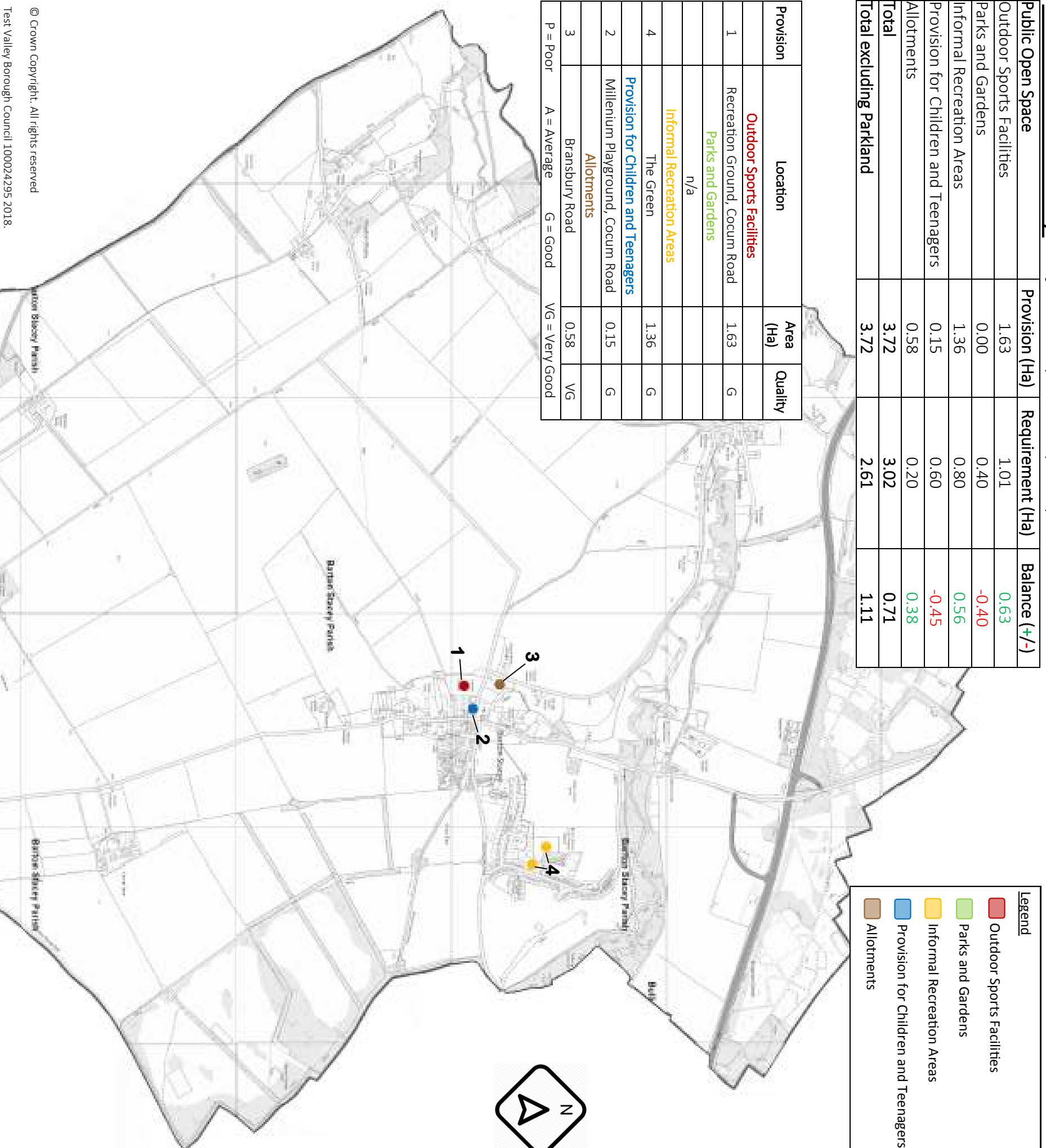
- Outdoor Sports Facilities
- Parks and Gardens
- Informal Recreation Areas
- Provision for Children and Teenagers
- Allotments



Barton Stacey Projected Population (2018): 1,005

Public Open Space	Provision (Ha)	Requirement (Ha)	Balance (+/-)
Outdoor Sports Facilities	1.63	1.01	0.63
Parks and Gardens	0.00	0.40	-0.40
Informal Recreation Areas	1.36	0.80	0.56
Provision for Children and Teenagers	0.15	0.60	-0.45
Allotments	0.58	0.20	0.38
Total	3.72	3.02	0.71
Total excluding Parkland	3.72	2.61	1.11

Provision	Location	Area (Ha)	Quality
	Outdoor Sports Facilities		
1	Recreation Ground, Cocum Road	1.63	G
	Parks and Gardens		
	n/a		
	Informal Recreation Areas		
4	The Green	1.36	G
2	Provision for Children and Teenagers		
	Millenium Playground, Cocum Road	0.15	G
	Allotments		
3	Bransbury Road	0.58	VG
P = Poor	A = Average	G = Good	VG = Very Good



© Crown Copyright. All rights reserved

Test Valley Borough Council 100024295 2018.

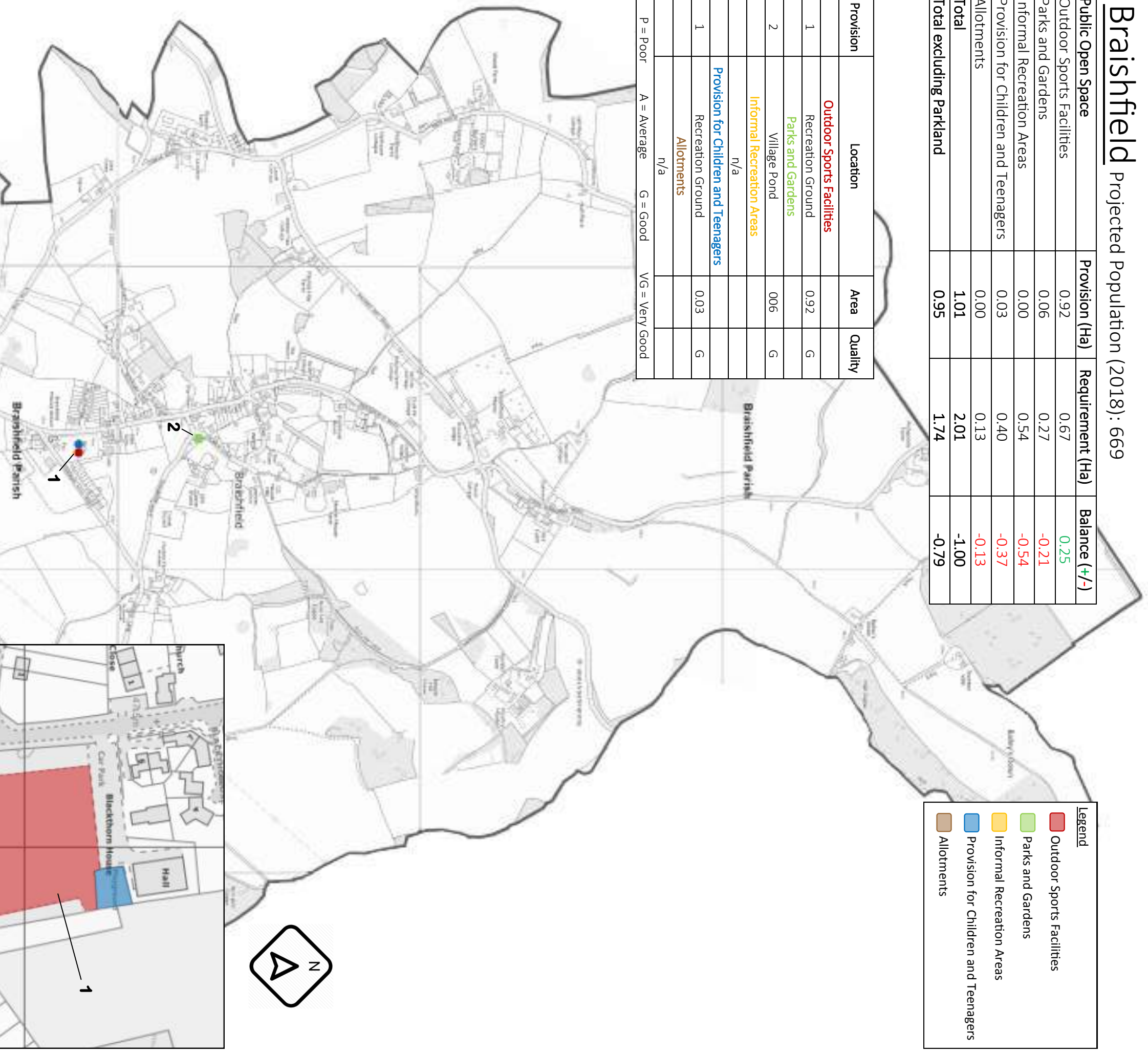
Braishfield Projected Population (2018): 669

Public Open Space	Provision (Ha)	Requirement (Ha)	Balance (+/-)
Outdoor Sports Facilities	0.92	0.67	0.25
Parks and Gardens	0.06	0.27	-0.21
Informal Recreation Areas	0.00	0.54	-0.54
Provision for Children and Teenagers	0.03	0.40	-0.37
Allotments	0.00	0.13	-0.13
Total	1.01	2.01	-1.00
Total excluding Parkland	0.95	1.74	-0.79

Provision	Location	Area	Quality
	Outdoor Sports Facilities		
1	Recreation Ground	0.92	G
2	Parks and Gardens		
	Village Pond	0.06	G
	Informal Recreation Areas		
	n/a		
	Provision for Children and Teenagers		
1	Recreation Ground	0.03	G
	Allotments		
	n/a		

P = Poor A = Average G = Good VG = Very Good

Legend	
■	Outdoor Sports Facilities
■	Parks and Gardens
■	Informal Recreation Areas
■	Provision for Children and Teenagers
■	Allotments



© Crown Copyright. All rights reserved
 Test Valley Borough Council 100024295 2018.

Broughton Projected Population (2018): 1,076

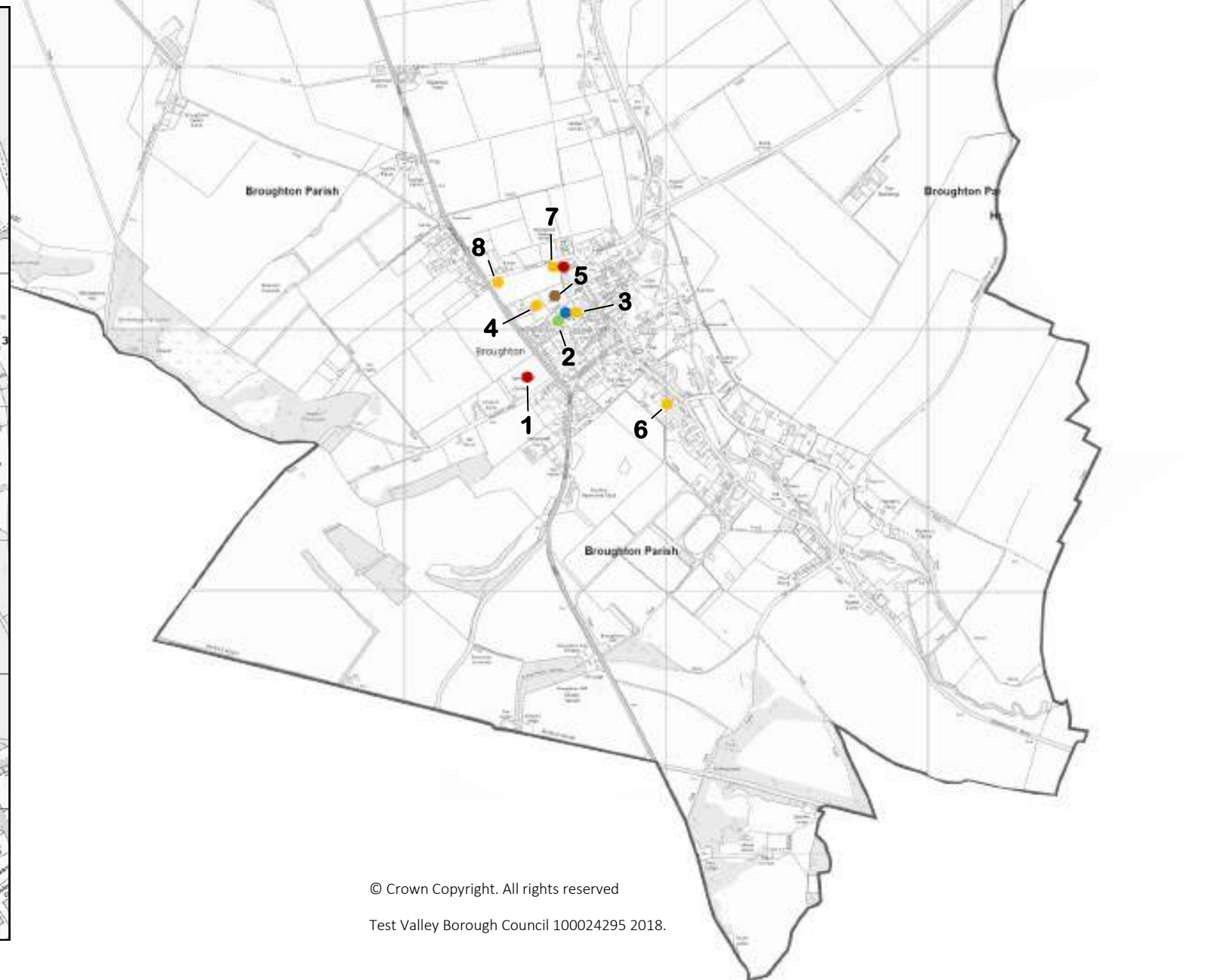
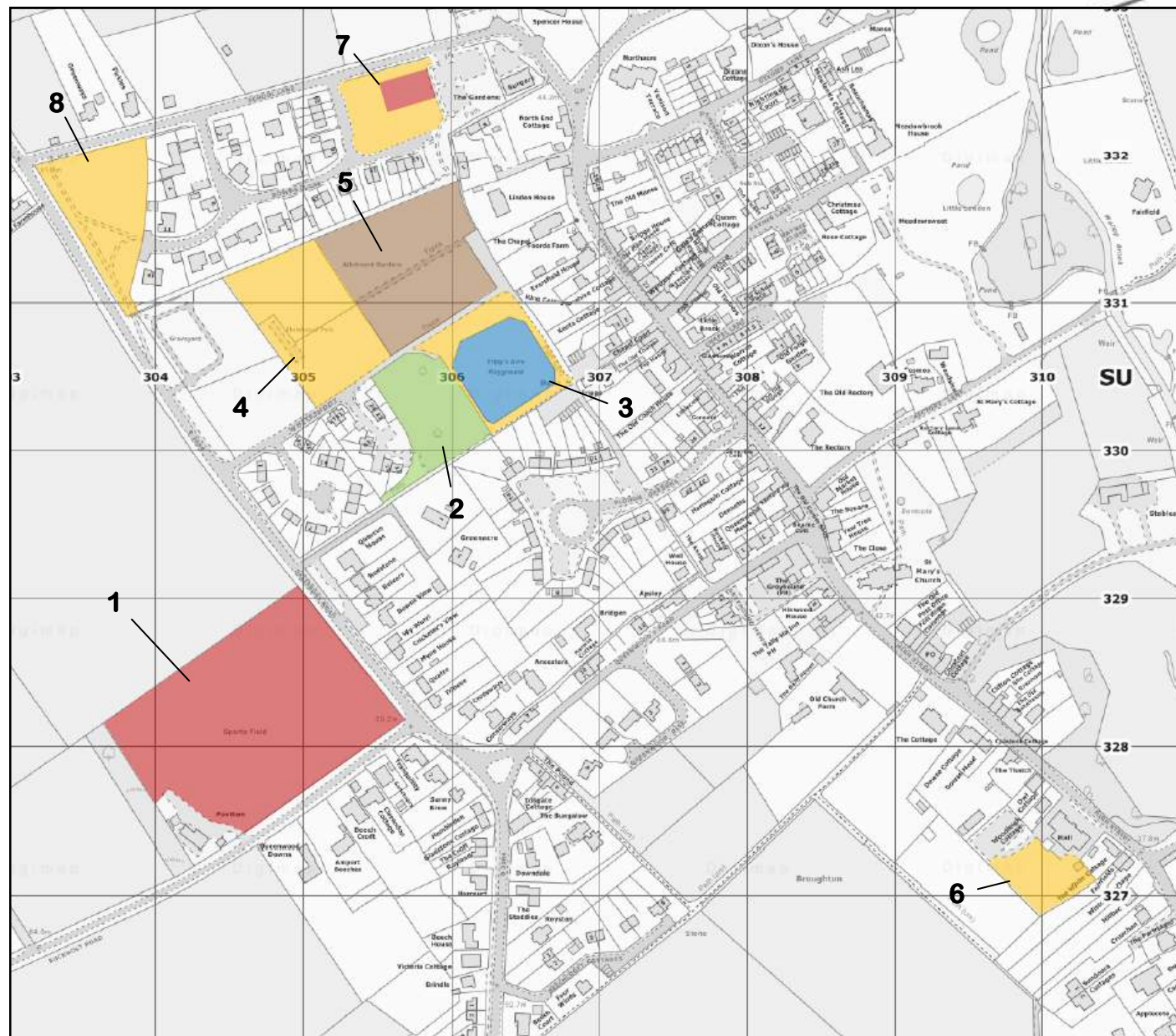
Public Open Space	Provision (Ha)	Requirement (Ha)	Balance (+/-)
Outdoor Sports Facilities	1.90	1.08	0.82
Parks and Gardens	0.36	0.43	-0.07
Informal Recreation Areas	1.77	0.86	0.91
Provision for Children and Teenagers	0.30	0.65	-0.35
Allotments	0.78	0.22	0.56
Total	5.11	3.23	1.88
Total excluding Parkland	4.75	2.80	1.95

Legend

- Outdoor Sports Facilities
- Parks and Gardens
- Informal Recreation Areas
- Provision for Children and Teenagers
- Allotments

Provision	Location	Area (Ha)	Quality
Outdoor Sports Facilities			
1	Sports Field, Bulkholt Road	1.82	G
7	School Green MUGA	0.08	VG
Parks and Gardens			
2	Centenary Garden, adj to Whiteshoot	0.36	G
Informal Recreation Areas			
3	Fripps Acre	0.23	G
6	Land rear of Village Hall	0.19	G
4	Land adjacent to Whiteshoot	0.64	G
7	School Green	0.22	VG
8	Salisbury Green	0.49	VG
Provision for Children and Teenagers			
3	Fripps Acre	0.30	G
Allotments			
5	Land adjacent to Whiteshoot	0.78	G

P = Poor A = Average G = Good VG = Very Good

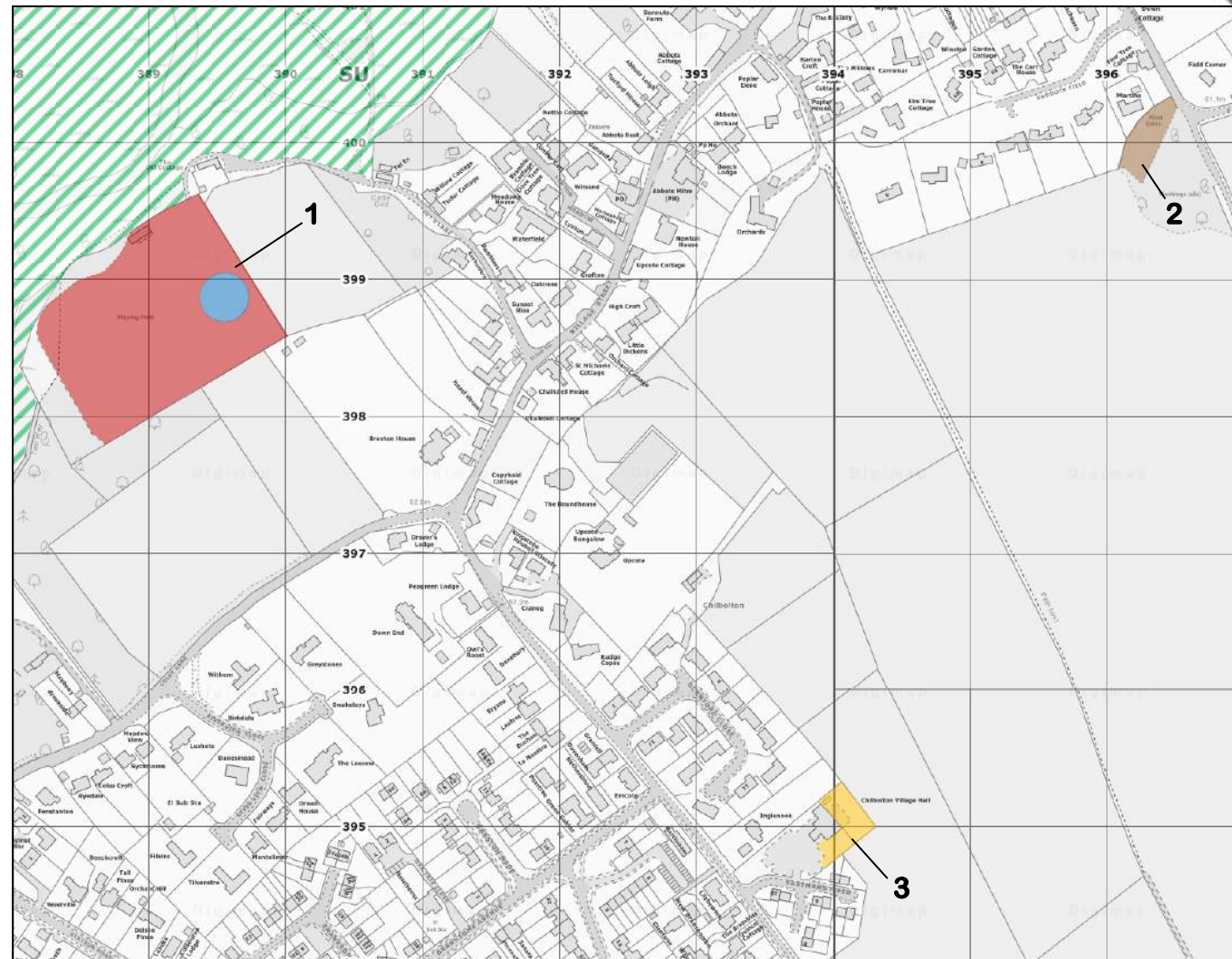


Chilbolton Projected Population (2018): 959

Public Open Space	Provision (Ha)	Requirement (Ha)	Balance (+/-)
Outdoor Sports Facilities	1.76	0.96	0.80
Parks and Gardens	0.00	0.38	-0.38
Informal Recreation Areas	0.10	0.77	-0.67
Provision for Children and Teenagers	0.06	0.58	-0.52
Allotments	0.12	0.19	-0.07
Total	2.04	2.88	-0.84
Total excluding Parkland	2.04	2.49	-0.45

Provision	Location	Area (Ha)	Quality
Outdoor Sports Facilities			
1	Memorial Playing Fields	1.76	G
Parks and Gardens			
	n/a		
Informal Recreation Areas			
3	Chilbolton Village Hall	0.10	A
Provision for Children and Teenagers			
1	Memorial Playing Fields	0.06	G
Allotments			
2	Winchester Street	0.12	A

P = Poor A = Average G = Good VG = Very Good



East Tytherley Projected Population (2018): 186

Public Open Space	Provision (Ha)	Requirement (Ha)	Balance (+/-)
Outdoor Sports Facilities	0.00	0.19	-0.19
Parks and Gardens	0.00	0.07	-0.07
Informal Recreation Areas	0.00	0.15	-0.15
Provision for Children and Teenagers	0.45	0.11	0.34
Allotments	0.00	0.04	-0.04
Total	0.45	0.56	-0.11
Total excluding Parkland	0.45	0.48	-0.03

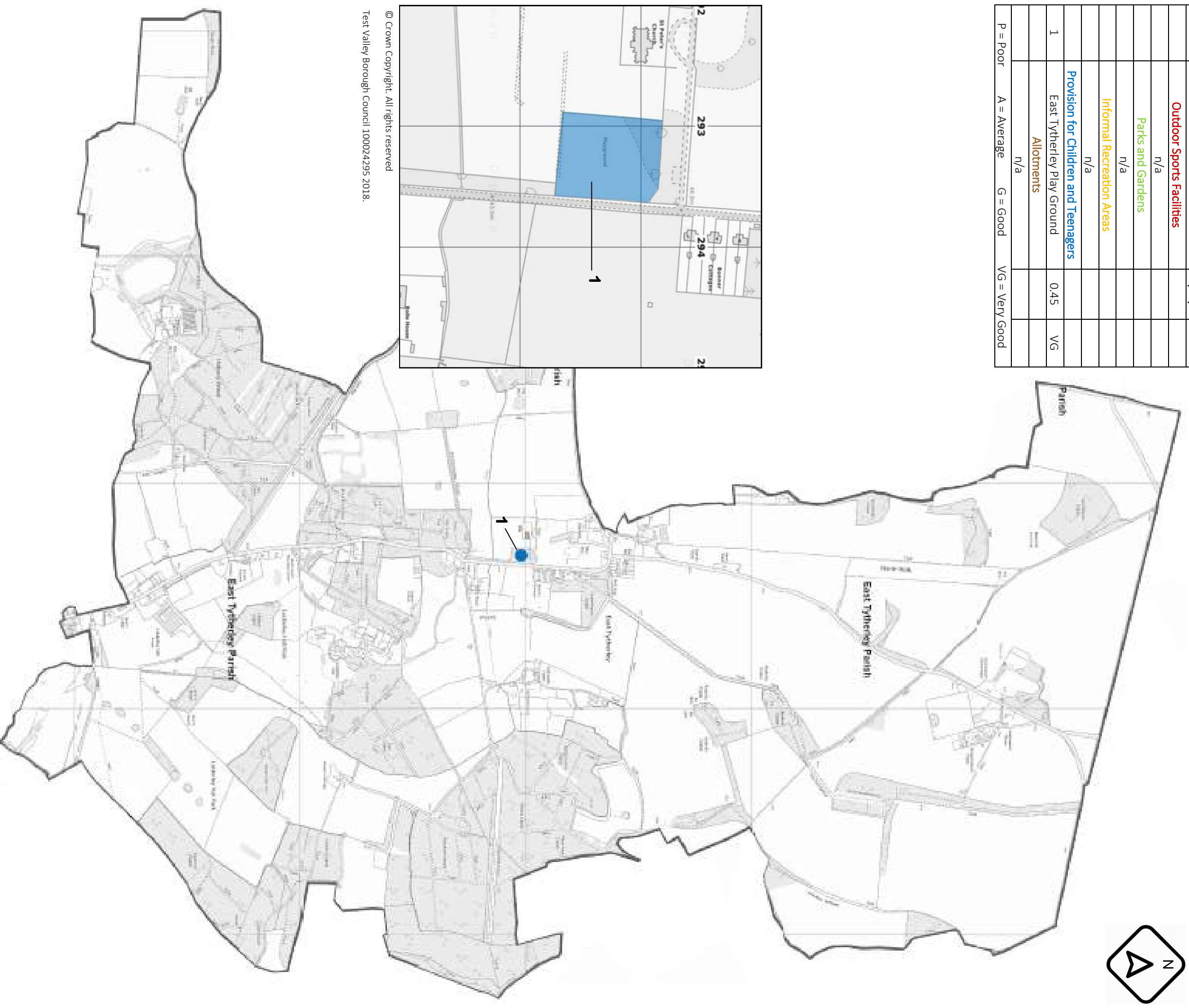
Legend	
■	Outdoor Sports Facilities
■	Parks and Gardens
■	Informal Recreation Areas
■	Provision for Children and Teenagers
■	Allotments

Provision	Location	Area (Ha)	Quality
	Outdoor Sports Facilities		
	n/a		
	Parks and Gardens		
	n/a		
	Informal Recreation Areas		
	n/a		
	Provision for Children and Teenagers		
1	East Tytherley Play Ground	0.45	VG
	Allotments		
	n/a		

P = Poor A = Average G = Good VG = Very Good



© Crown Copyright. All rights reserved.
Test Valley Borough Council 100024295 2018.

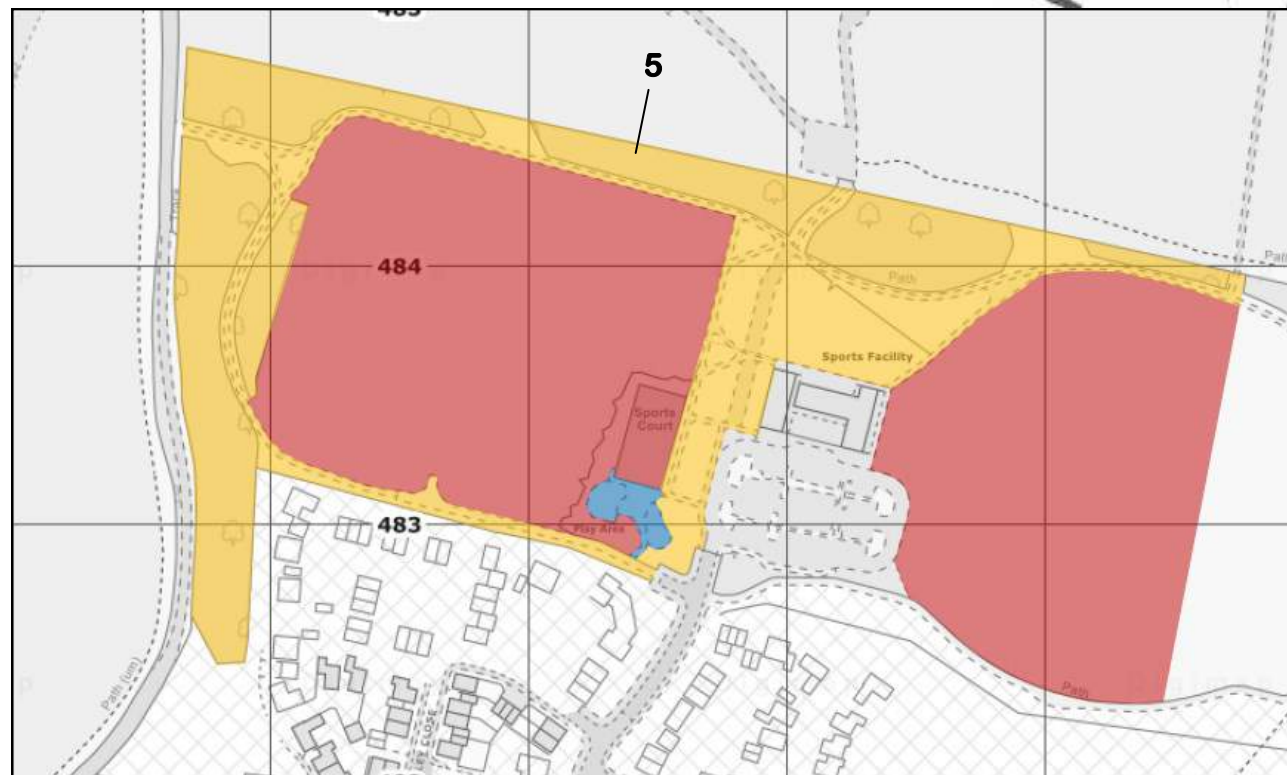
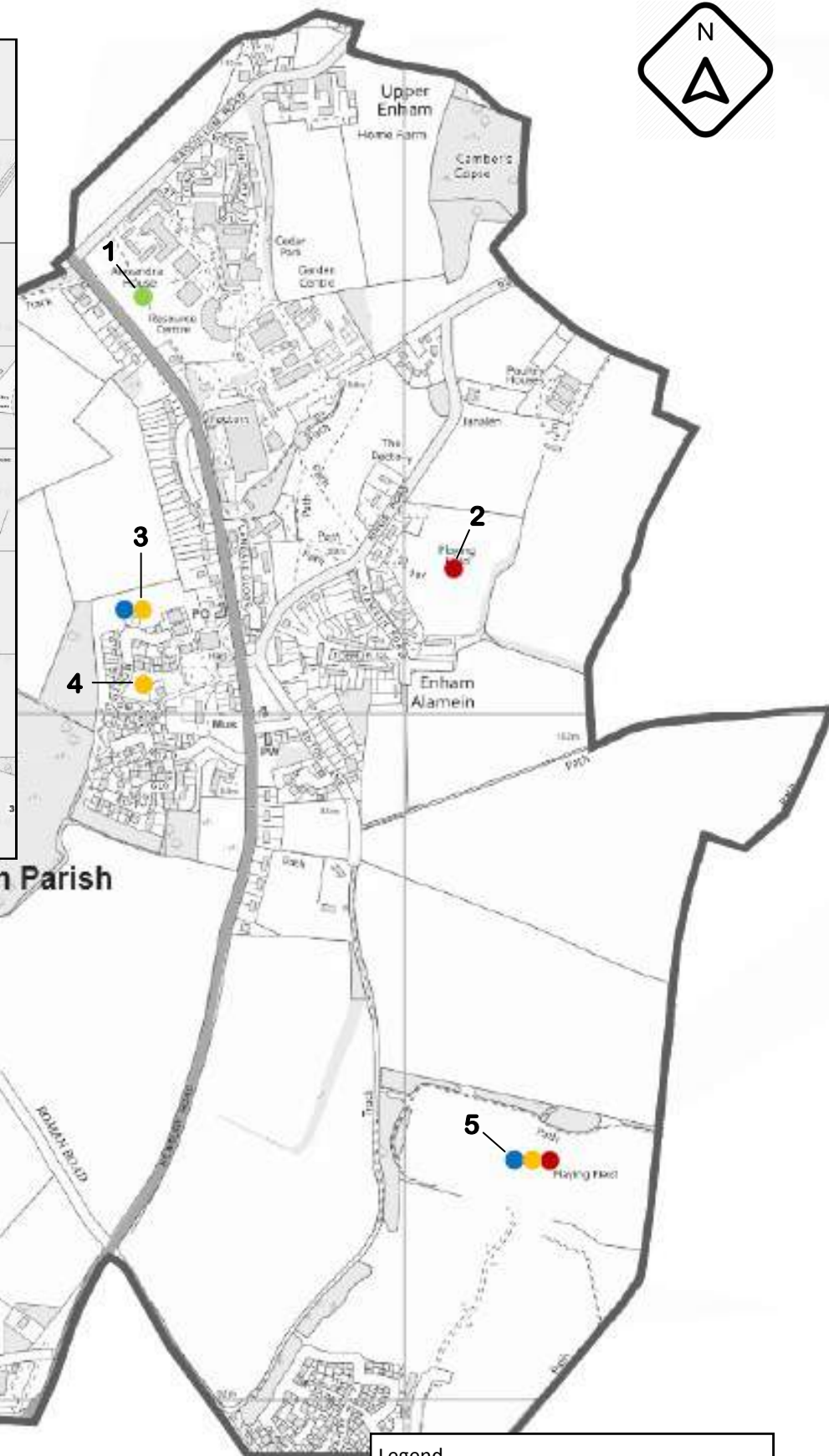


Enham Alamein Projected Population (2018): 1,306

Public Open Space	Provision (Ha)	Requirement (Ha)	Balance (+/-)
Outdoor Sports Facilities	6.24	1.31	4.93
Parks and Gardens	1.50	0.52	0.98
Informal Recreation Areas	3.00	1.04	1.96
Provision for Children and Teenagers	0.09	0.78	-0.69
Allotments	0.00	0.26	-0.26
Total	10.83	3.92	6.91
Total excluding Parkland	9.33	3.40	5.93

Provision	Location	Area (Ha)	Quality
Outdoor Sports Facilities			
2	Enham Recreation Ground	2.39	A
5	East Anton Sports Ground	3.85	G
Parks and Gardens			
1	North Park	1.50	G
Informal Recreation Areas			
3	Montgomery Road (N)	0.69	A
4	Montgomery Road (S)	0.19	A
5	East Anton Sports Ground	2.12	G
Provision for Children and Teenagers			
3	Montgomery Road	0.04	A
5	East Anton Sports Ground	0.05	G
Allotments			
n/a			

P = Poor A = Average G = Good VG = Very Good



Legend

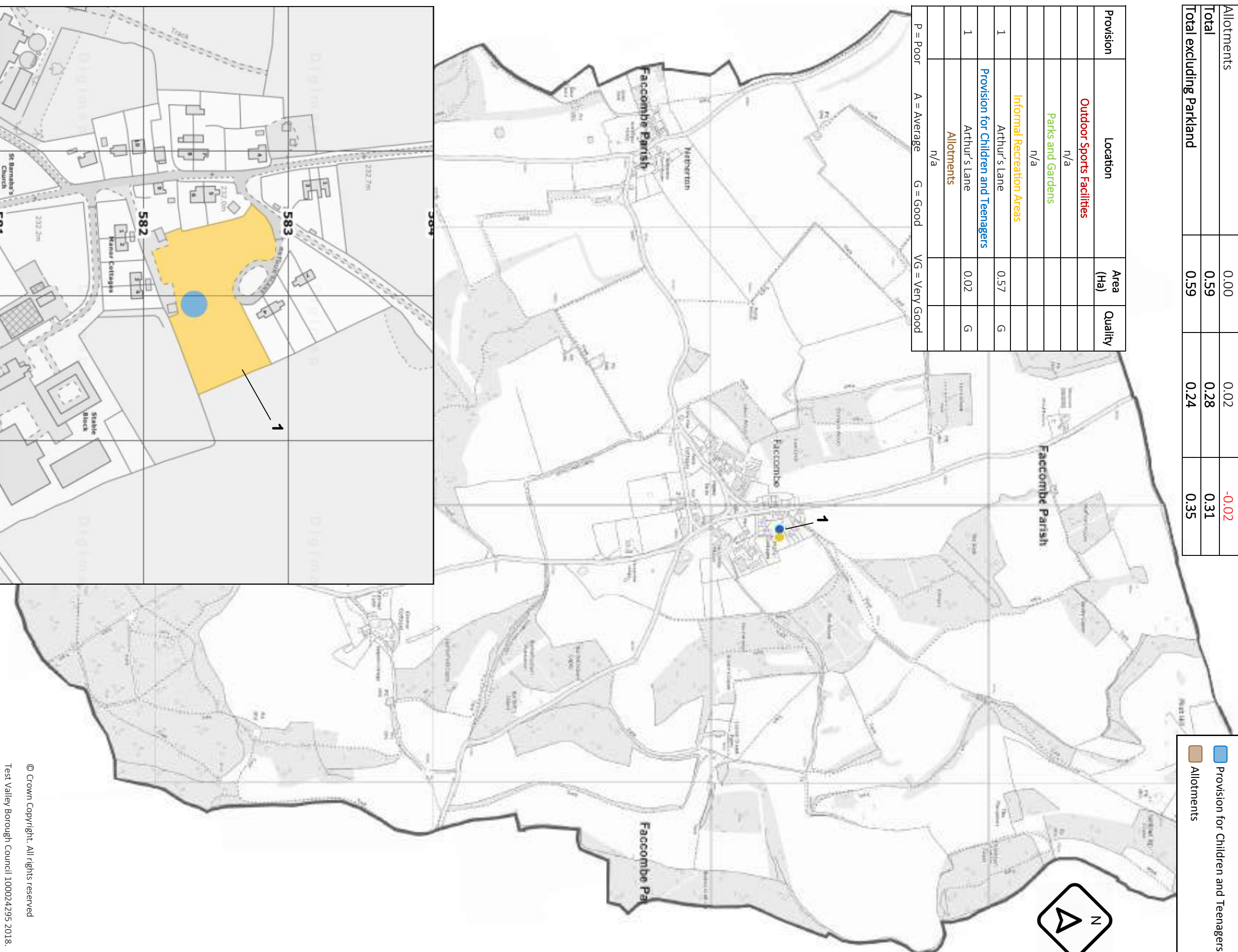
- Outdoor Sports Facilities
- Parks and Gardens
- Informal Recreation Areas
- Provision for Children and Teenagers
- Allotments

Faccombe Projected Population (2018): 93

Public Open Space	Provision (Ha)	Requirement (Ha)	Balance (+/-)
Outdoor Sports Facilities	0.00	0.09	-0.09
Parks and Gardens	0.00	0.04	-0.04
Informal Recreation Areas	0.57	0.07	0.50
Provision for Children and Teenagers	0.02	0.06	-0.04
Allotments	0.00	0.02	-0.02
Total	0.59	0.28	0.31
Total excluding Parkland	0.59	0.24	0.35

Provision	Location	Area (Ha)	Quality
	Outdoor Sports Facilities		
	n/a		
	Parks and Gardens		
	n/a		
	Informal Recreation Areas		
1	Arthur's Lane	0.57	G
	Provision for Children and Teenagers		
1	Arthur's Lane	0.02	G
	Allotments		
	n/a		


P = Poor A = Average G = Good VG = Very Good



Fyfield Projected Population (2018): 344

Public Open Space	Provision (Ha)	Requirement (Ha)	Balance (+/-)
Outdoor Sports Facilities	0.00	0.34	-0.34
Parks and Gardens	0.00	0.14	-0.14
Informal Recreation Areas	0.13	0.28	-0.15
Provision for Children and Teenagers	0.02	0.21	-0.19
Allotments	0.00	0.07	-0.07
Total	0.15	1.03	-0.88
Total excluding Parkland	0.15	0.89	-0.74

Provision	Location	Area (Ha)	Quality
	Outdoor Sports Facilities		
	n/a		
	Parks and Gardens		
	n/a		
	Informal Recreation Areas		
1	Duncans Close	0.08	A
2	Fyfield Road	0.05	P
	Provision for Children and Teenagers		
3	Fyfield Road	0.02	P
	Allotments		
	n/a		
P = Poor	A = Average	G = Good	VG = Very Good



Legend	
■	Outdoor Sports Facilities
■	Parks and Gardens
■	Informal Recreation Areas
■	Provision for Children and Teenagers
■	Allotments



Goodworth Clatford

Projected Population (2018): 741

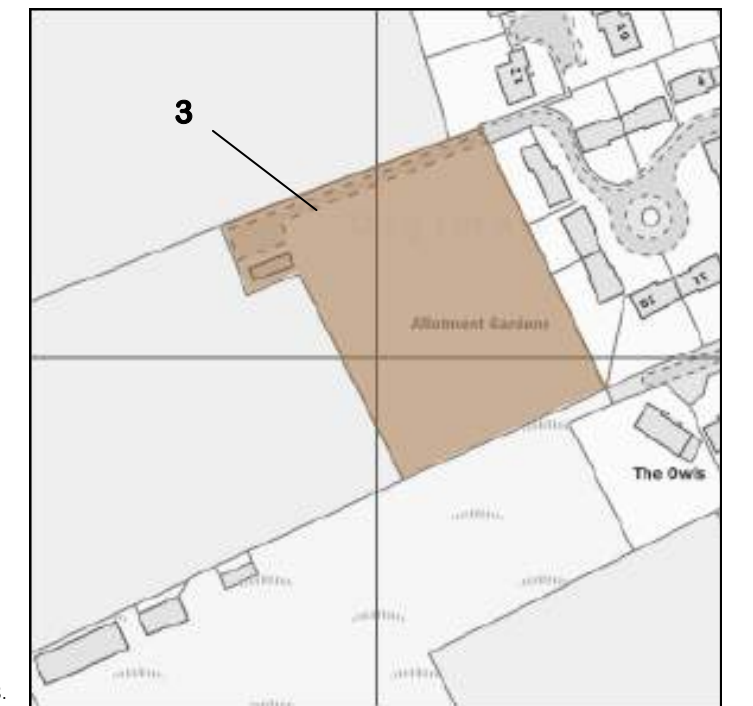
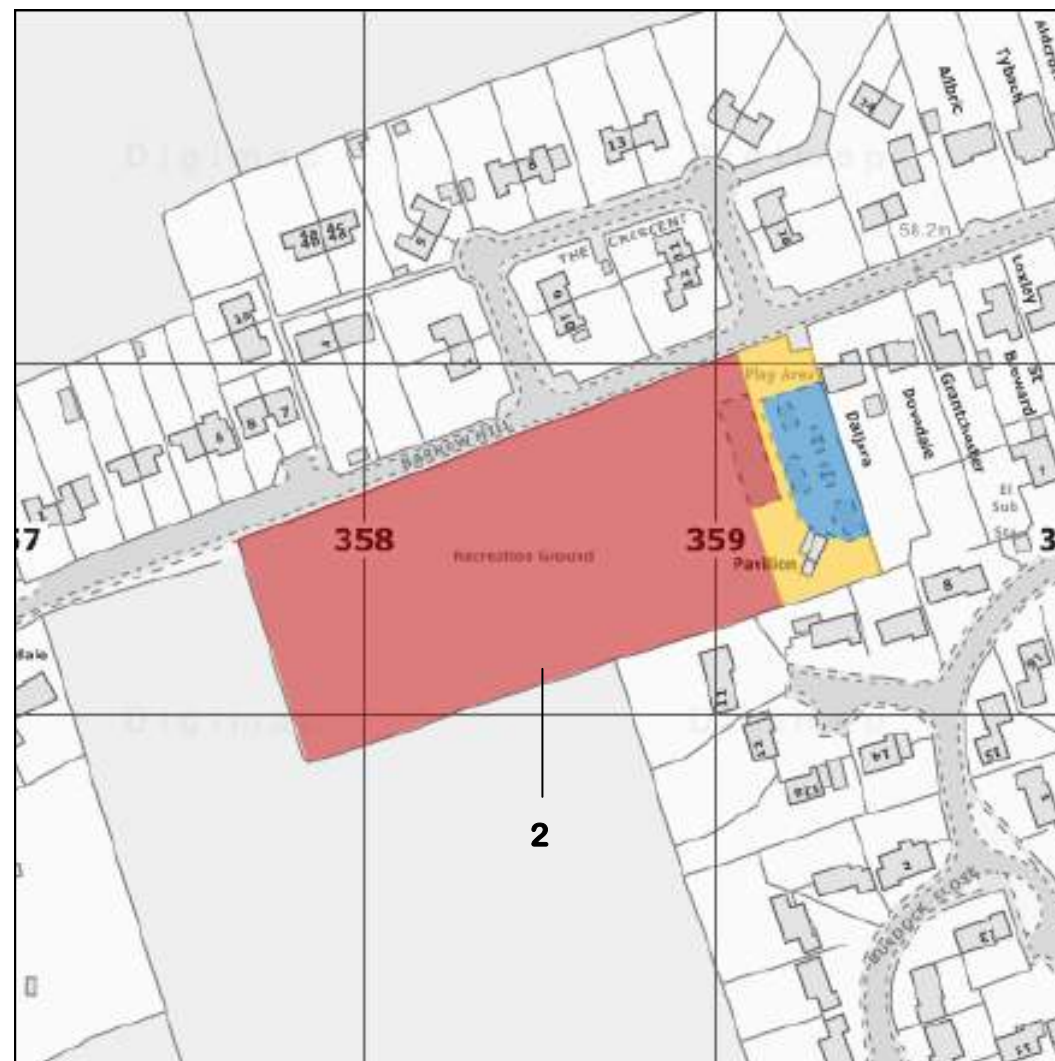
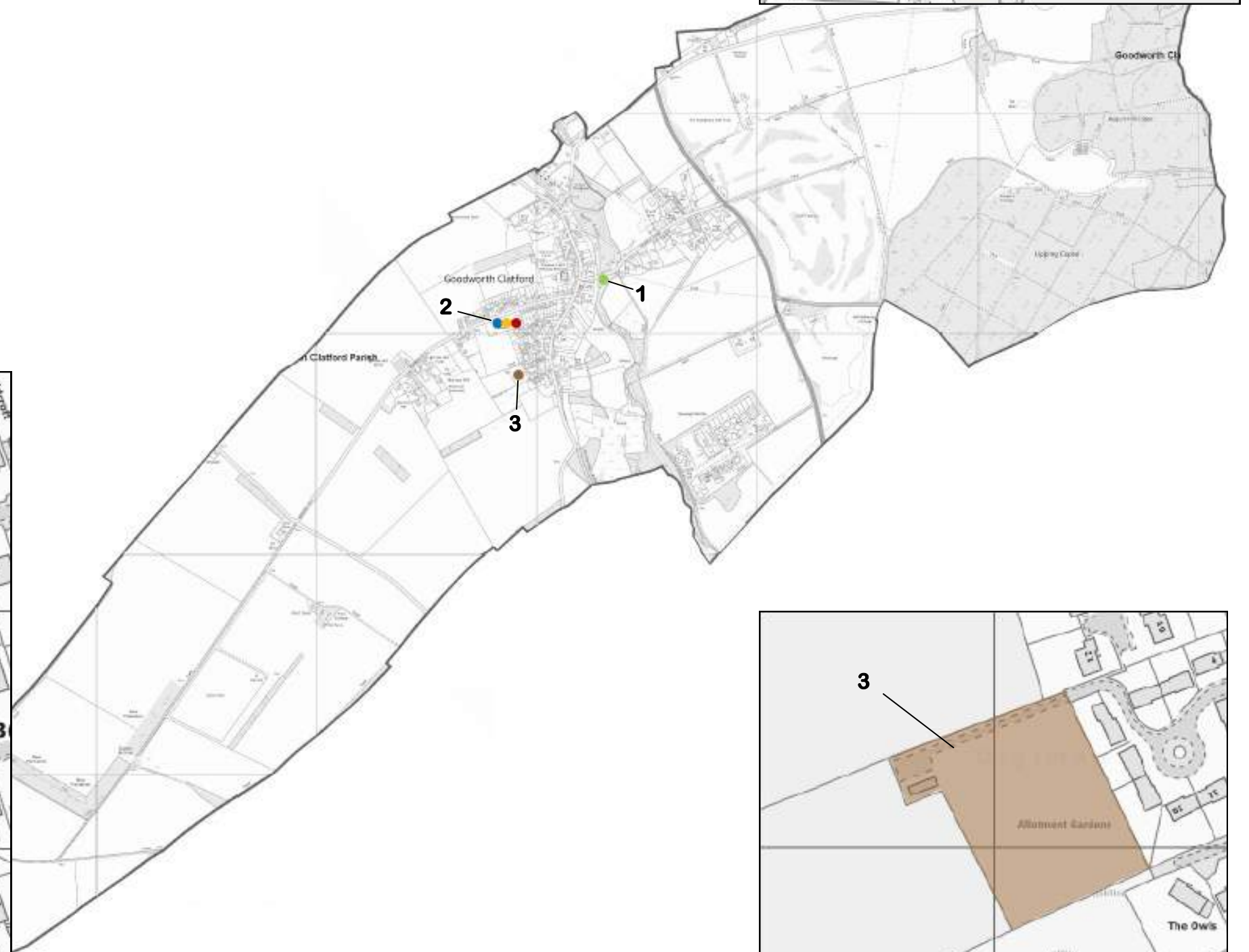
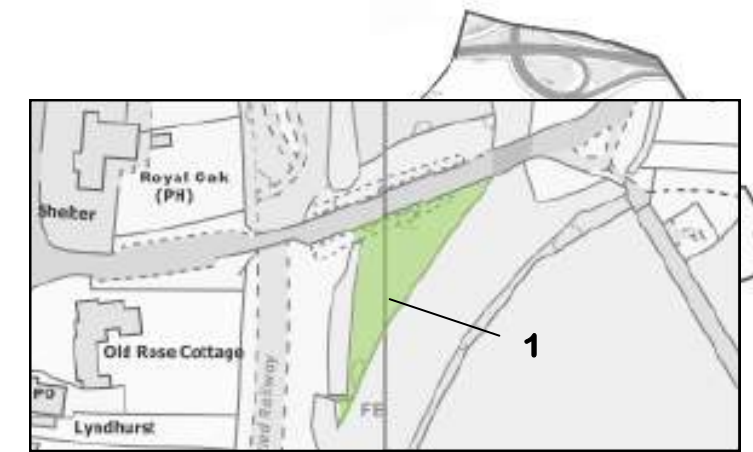
Public Open Space	Provision (Ha)	Requirement (Ha)	Balance (+/-)
Outdoor Sports Facilities	1.00	0.74	0.26
Parks and Gardens	0.08	0.30	-0.22
Informal Recreation Areas	0.10	0.59	-0.49
Provision for Children and Teenagers	0.10	0.44	-0.34
Allotments	0.55	0.15	0.40
Total	1.83	2.22	-0.39
Total excluding Parkland	1.75	1.93	-0.18

Provision	Location	Area (Ha)	Quality
Outdoor Sports Facilities			
2	Recreation Ground, Barrow Hill	1.00	G
Parks and Gardens			
1	Church Lane	0.08	G
Informal Recreation Areas			
2	Recreation Ground, Barrow Hill	0.10	G
Provision for Children and Teenagers			
2	Recreation Ground, Barrow Hill	0.10	G
Allotments			
3	Allotments rear of Cottage Green	0.55	G

P = Poor A = Average G = Good VG = Very Good

Legend

- Outdoor Sports Facilities
- Parks and Gardens
- Informal Recreation Areas
- Provision for Children and Teenagers
- Allotments



Grateley Projected Population (2018): 652

Public Open Space	Provision (Ha)	Requirement (Ha)	Balance (+/-)
Outdoor Sports Facilities	0.00	0.65	-0.65
Parks and Gardens	0.00	0.26	-0.26
Informal Recreation Areas	0.71	0.52	0.19
Provision for Children and Teenagers	0.03	0.39	-0.36
Allotments	0.00	0.13	-0.13
Total	0.74	1.96	-1.22
Total excluding Parkland	0.74	1.70	-0.96

Provision	Location	Area (Ha)	Quality
Outdoor Sports Facilities			
	n/a		
Parks and Gardens			
	n/a		
Informal Recreation Areas			
2	Campbell Close	0.09	A
1	West of Locke Close	0.34	G
3	Streetway Road	0.28	G
Provision for Children and Teenagers			
1	West of Locke Close	0.03	A
Allotments			
	n/a		

P = Poor A = Average G = Good VG = Very Good

Legend

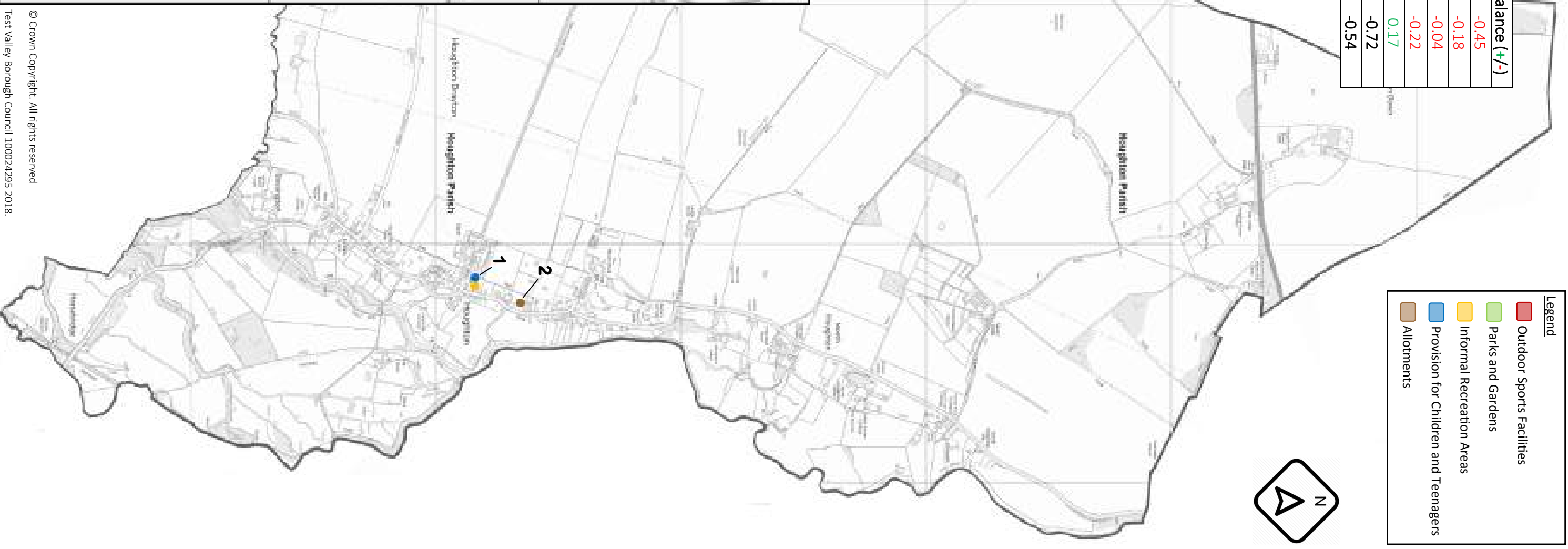
- Outdoor Sports Facilities
- Parks and Gardens
- Informal Recreation Areas
- Provision for Children and Teenagers
- Allotments



Houghton Projected Population (2018): 449

Public Open Space	Provision (Ha)	Requirement (Ha)	Balance (+/-)
Outdoor Sports Facilities	0.00	0.45	-0.45
Parks and Gardens	0.00	0.18	-0.18
Informal Recreation Areas	0.32	0.36	-0.04
Provision for Children and Teenagers	0.05	0.27	-0.22
Allotments	0.26	0.09	0.17
Total	0.63	1.35	-0.72
Total excluding Parkland	0.63	1.17	-0.54

Provision	Location	Area (Ha)	Quality
	Outdoor Sports Facilities		
	n/a		
	Parks and Gardens		
	n/a		
	Informal Recreation Areas		
1	Recreation Ground, Stevens Drove	0.32	G
1	Provision for Children and Teenagers		
	Recreation Ground, Stevens Drove	0.05	G
	Allotments		
2	Houghton Allotments	0.26	G



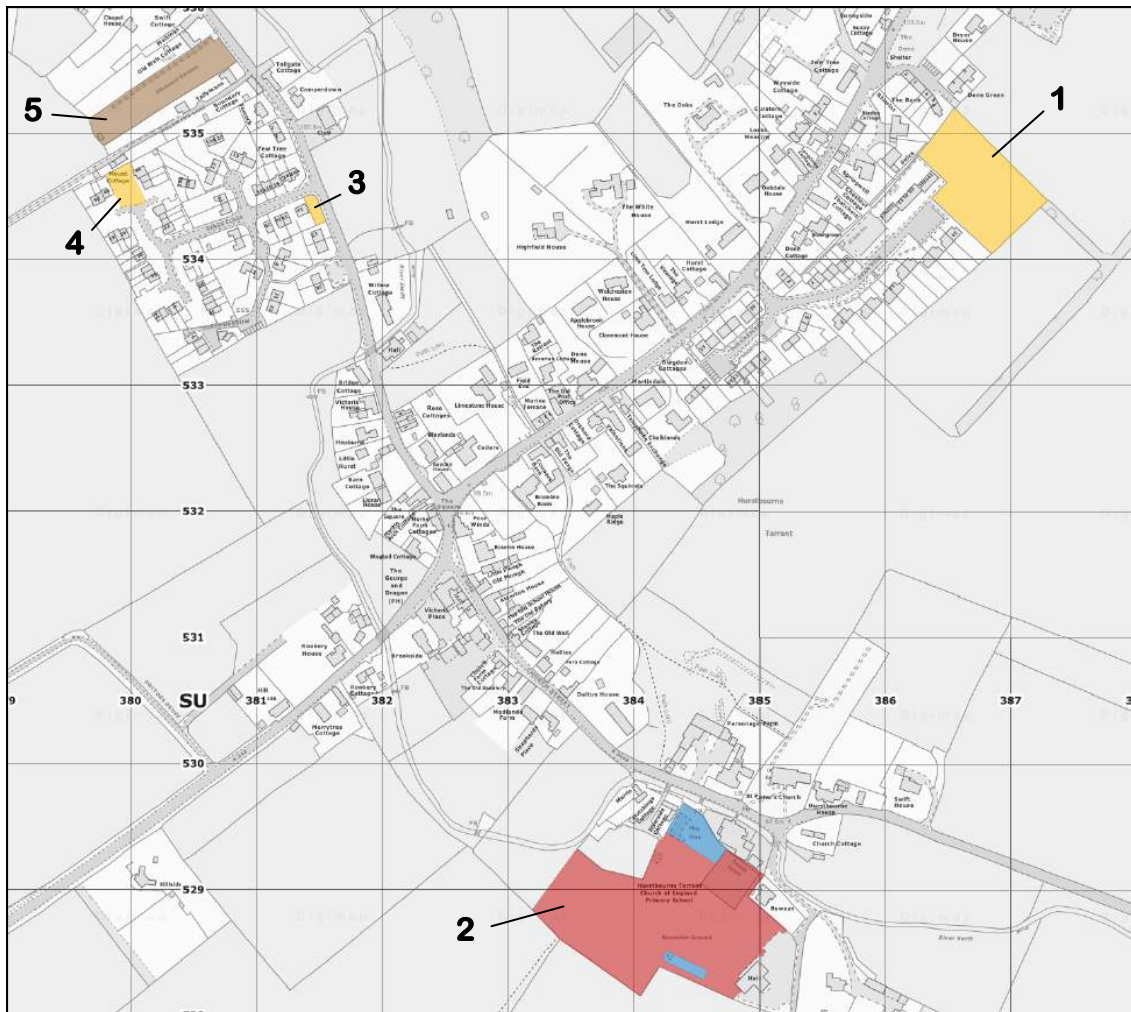
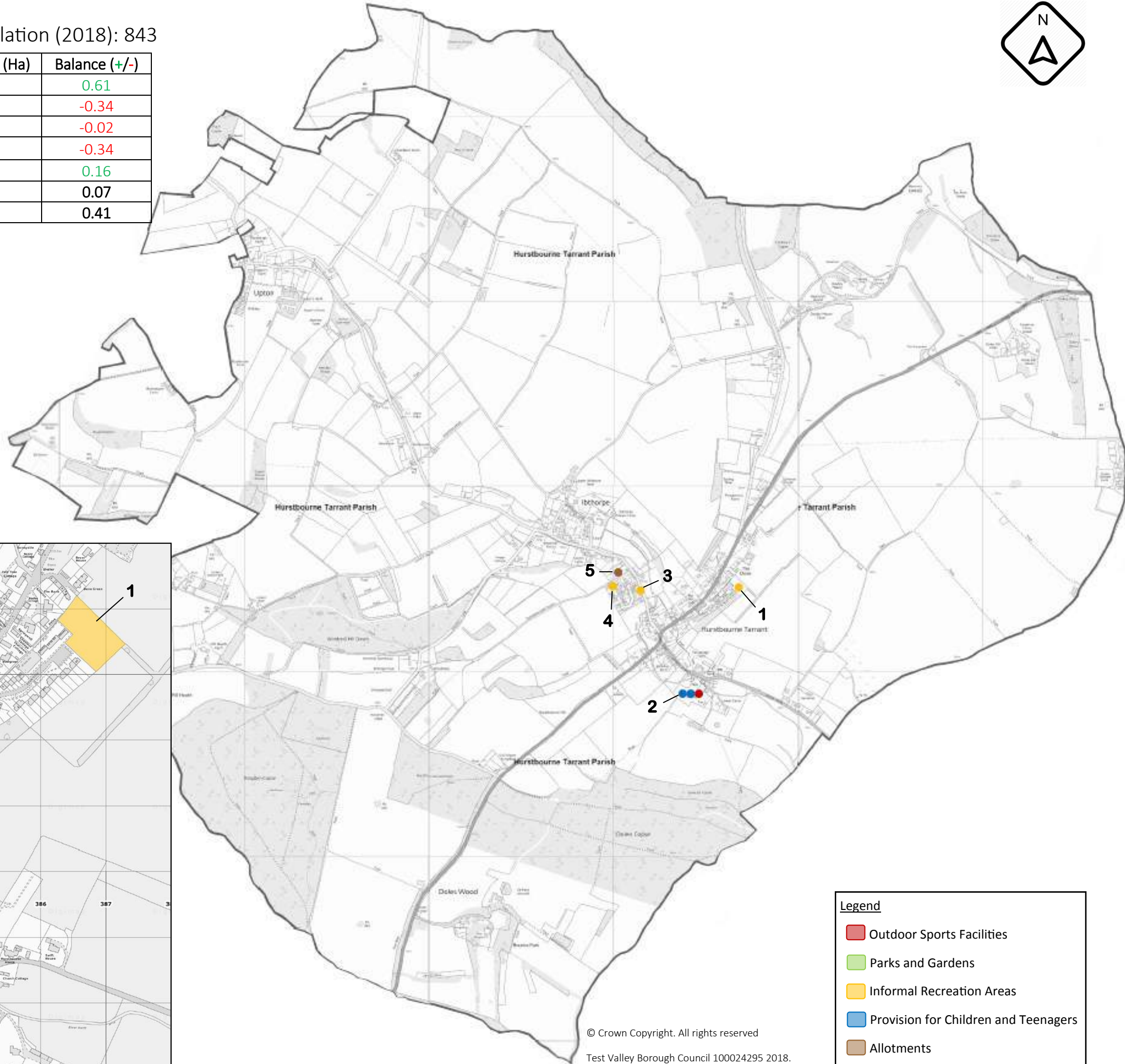
Hurstbourne Tarrant Projected Population (2018): 843



Public Open Space	Provision (Ha)	Requirement (Ha)	Balance (+/-)
Outdoor Sports Facilities	1.45	0.84	0.61
Parks and Gardens	0.00	0.34	-0.34
Informal Recreation Areas	0.65	0.67	-0.02
Provision for Children and Teenagers	0.17	0.51	-0.34
Allotments	0.33	0.17	0.16
Total	2.60	2.53	0.07
Total excluding Parkland	2.60	2.19	0.41

Provision	Location	Area (Ha)	Quality
Outdoor Sports Facilities			
2	King George V Playing Fields	1.45	G
Parks and Gardens			
	n/a		
Informal Recreation Areas			
4	Dines Close	0.06	G
3	Dines Close/Ibthorpe Road	0.02	G
1	Dean Rise	0.57	G
Provision for Children and Teenagers			
2	King George V Playing Fields	0.13	G
2	King George V Playing Fields	0.04	G
Allotments			
5	Ibthorpe Road	0.33	G

P = Poor A = Average G = Good VG = Very Good



© Crown Copyright. All rights reserved
 Test Valley Borough Council 100024295 2018.

Legend

- Outdoor Sports Facilities
- Parks and Gardens
- Informal Recreation Areas
- Provision for Children and Teenagers
- Allotments

Kimpton Projected Population (2018): 349

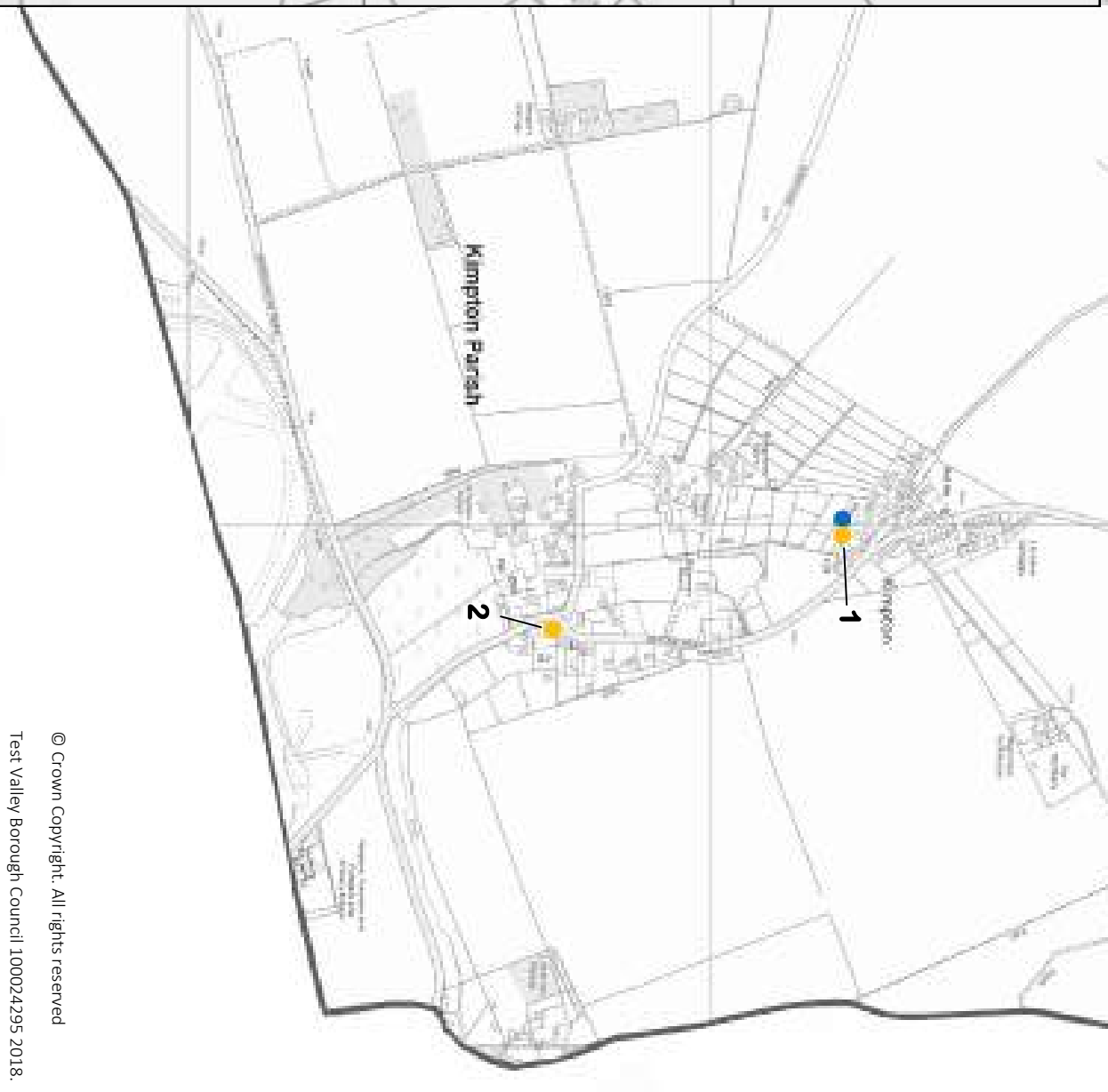
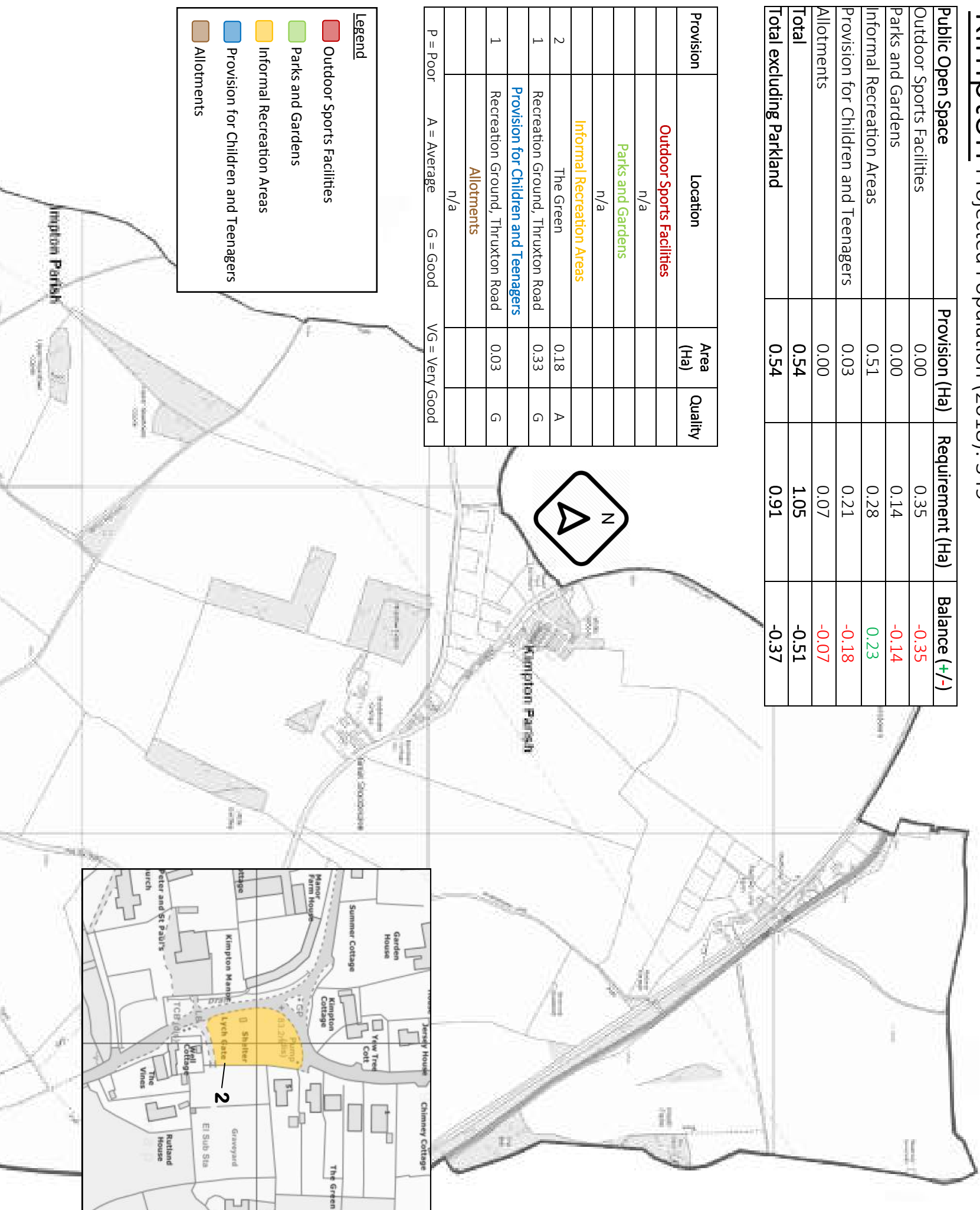
Public Open Space	Provision (Ha)	Requirement (Ha)	Balance (+/-)
Outdoor Sports Facilities	0.00	0.35	-0.35
Parks and Gardens	0.00	0.14	-0.14
Informal Recreation Areas	0.51	0.28	0.23
Provision for Children and Teenagers	0.03	0.21	-0.18
Allotments	0.00	0.07	-0.07
Total	0.54	1.05	-0.51
Total excluding Parkland	0.54	0.91	-0.37

Provision	Location	Area (Ha)	Quality
	Outdoor Sports Facilities		
	n/a		
	Parks and Gardens		
	n/a		
	Informal Recreation Areas		
2	The Green	0.18	A
1	Recreation Ground, Thrupton Road	0.33	G
1	Recreation Ground, Thrupton Road	0.03	G
	Allotments		
	n/a		

P = Poor A = Average G = Good VG = Very Good

Legend

- Outdoor Sports Facilities
- Parks and Gardens
- Informal Recreation Areas
- Provision for Children and Teenagers
- Allotments



King's Somborne

Projected Population (2018): 1,600

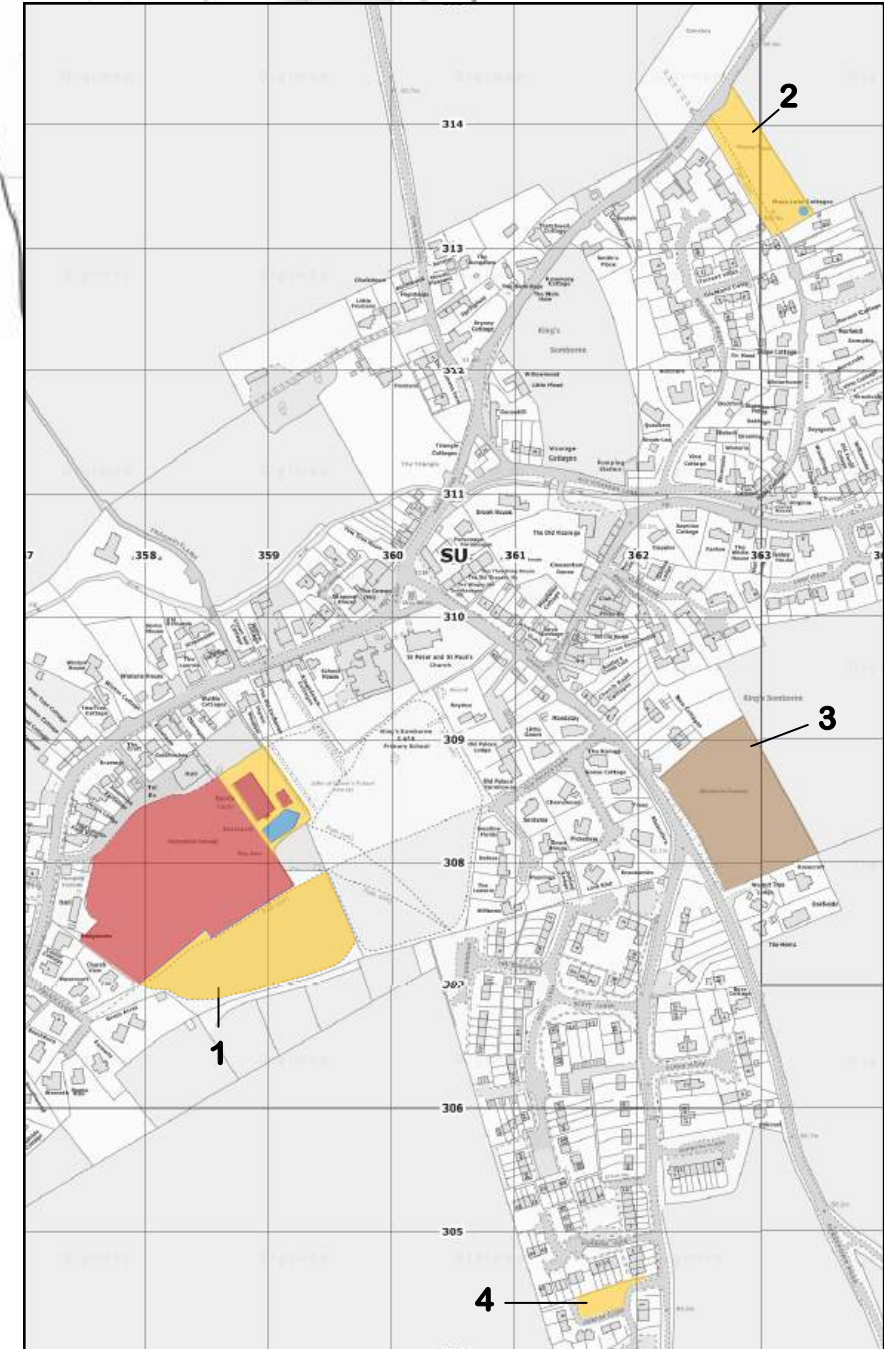
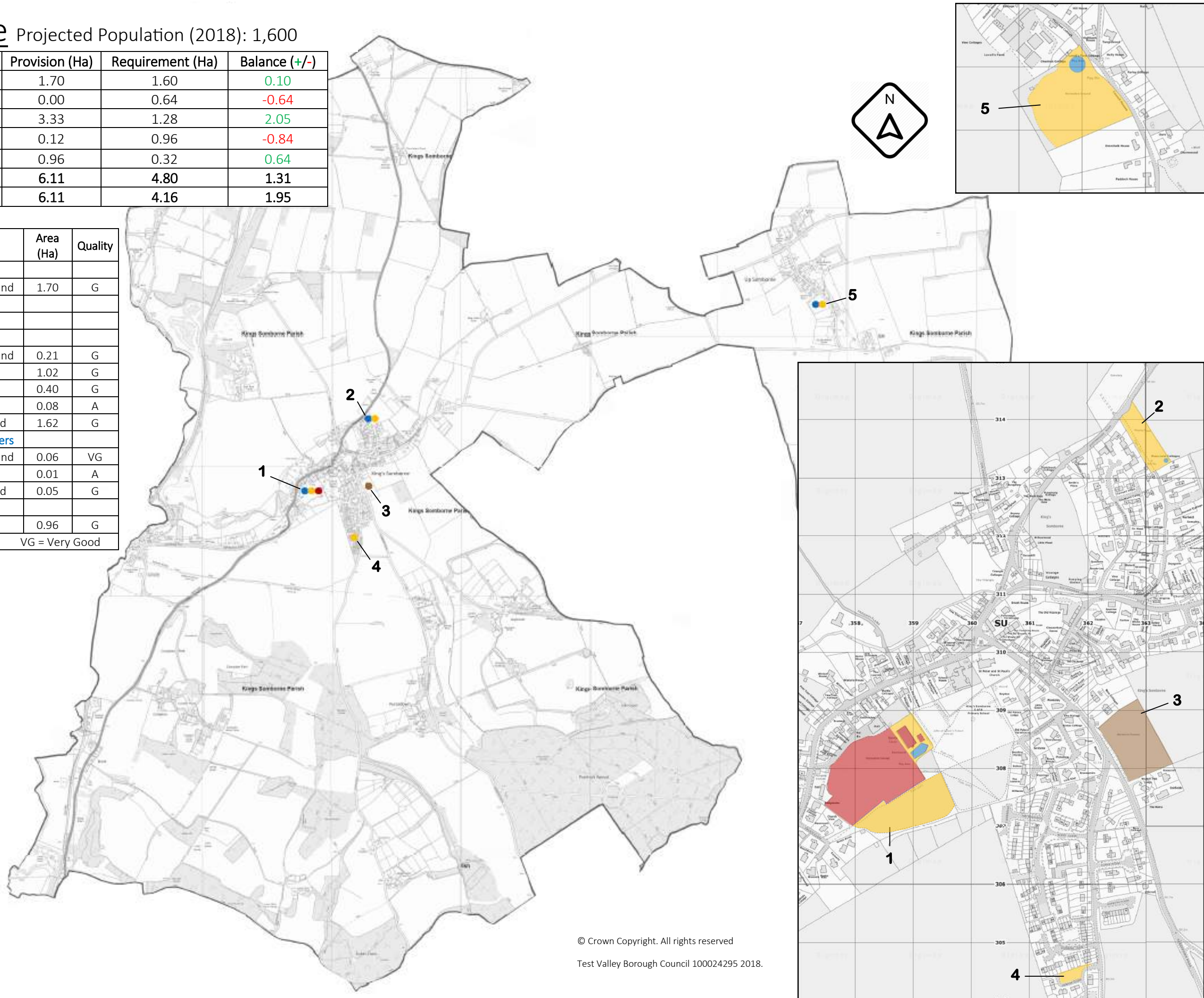
Public Open Space	Provision (Ha)	Requirement (Ha)	Balance (+/-)
Outdoor Sports Facilities	1.70	1.60	0.10
Parks and Gardens	0.00	0.64	-0.64
Informal Recreation Areas	3.33	1.28	2.05
Provision for Children and Teenagers	0.12	0.96	-0.84
Allotments	0.96	0.32	0.64
Total	6.11	4.80	1.31
Total excluding Parkland	6.11	4.16	1.95

Provision	Location	Area (Ha)	Quality
Outdoor Sports Facilities			
1	King's Somborne Recreation Ground	1.70	G
Parks and Gardens			
	n/a		
Informal Recreation Areas			
1	King's Somborne Recreation Ground	0.21	G
1	South of Recreation Ground	1.02	G
2	Muss Lane	0.40	G
4	Hunters Close	0.08	A
5	Up Somborne Recreation Ground	1.62	G
Provision for Children and Teenagers			
1	King's Somborne Recreation Ground	0.06	VG
2	Muss Lane	0.01	A
5	Up Somborne Recreation Ground	0.05	G
Allotments			
3	Furzedown Road	0.96	G

P = Poor A = Average G = Good VG = Very Good

Legend

- Outdoor Sports Facilities
- Parks and Gardens
- Informal Recreation Areas
- Provision for Children and Teenagers
- Allotments



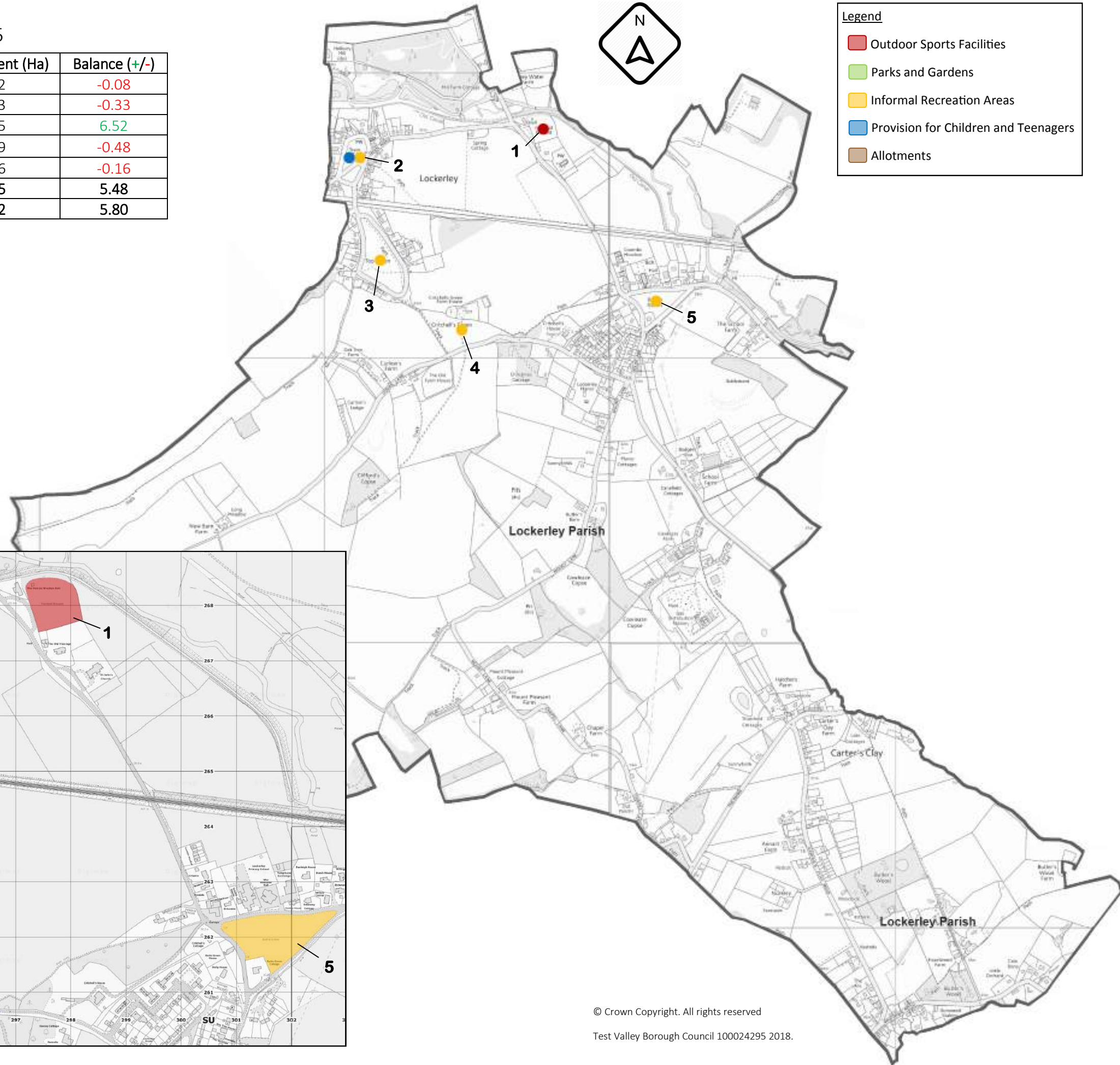
Lockerley Projected Population (2018): 815

Public Open Space	Provision (Ha)	Requirement (Ha)	Balance (+/-)
Outdoor Sports Facilities	0.74	0.82	-0.08
Parks and Gardens	0.00	0.33	-0.33
Informal Recreation Areas	7.17	0.65	6.52
Provision for Children and Teenagers	0.01	0.49	-0.48
Allotments	0.00	0.16	-0.16
Total	7.92	2.45	5.48
Total excluding Parkland	7.92	2.12	5.80

Provision	Location	Area (Ha)	Quality
Outdoor Sports Facilities			
1	Romsey Road Football Ground	0.74	G
Parks and Gardens			
	n/a		
Informal Recreation Areas			
3	Top Green	1.16	G
2	Lockerley Green	2.61	G
4	Critchells Green	2.19	G
5	Butts Green	1.21	A
Provision for Children and Teenagers			
2	Lockerley Green	0.01*	P
Allotments			
	n/a		

P = Poor A = Average G = Good VG = Very Good

*rounded to nearest 0.01Ha



Longparish Projected Population (2018): 663

Public Open Space	Provision (Ha)	Requirement (Ha)	Balance (+/-)
Outdoor Sports Facilities	1.46	0.66	0.80
Parks and Gardens	2.02	0.27	1.75
Informal Recreation Areas	0.81	0.53	0.28
Provision for Children and Teenagers	0.19	0.40	-0.21
Allotments	0.20	0.13	0.07
Total	4.68	1.99	2.69
Total excluding Parkland	2.66	1.72	0.94

Provision	Location	Area (Ha)	Quality
Outdoor Sports Facilities			
4	Cricket Field, Longparish	1.46	G
Parks and Gardens			
5	Village Green	1.78	A
1	St Nicholas' Church Cemetery	0.24	G
Informal Recreation Areas			
2	Middleton Playing Field	0.81	G
Provision for Children and Teenagers			
4	Longparish Playground	0.19	G
Allotments			
3	Allotments opposite Playground	0.20	G

P = Poor A = Average G = Good VG = Very Good



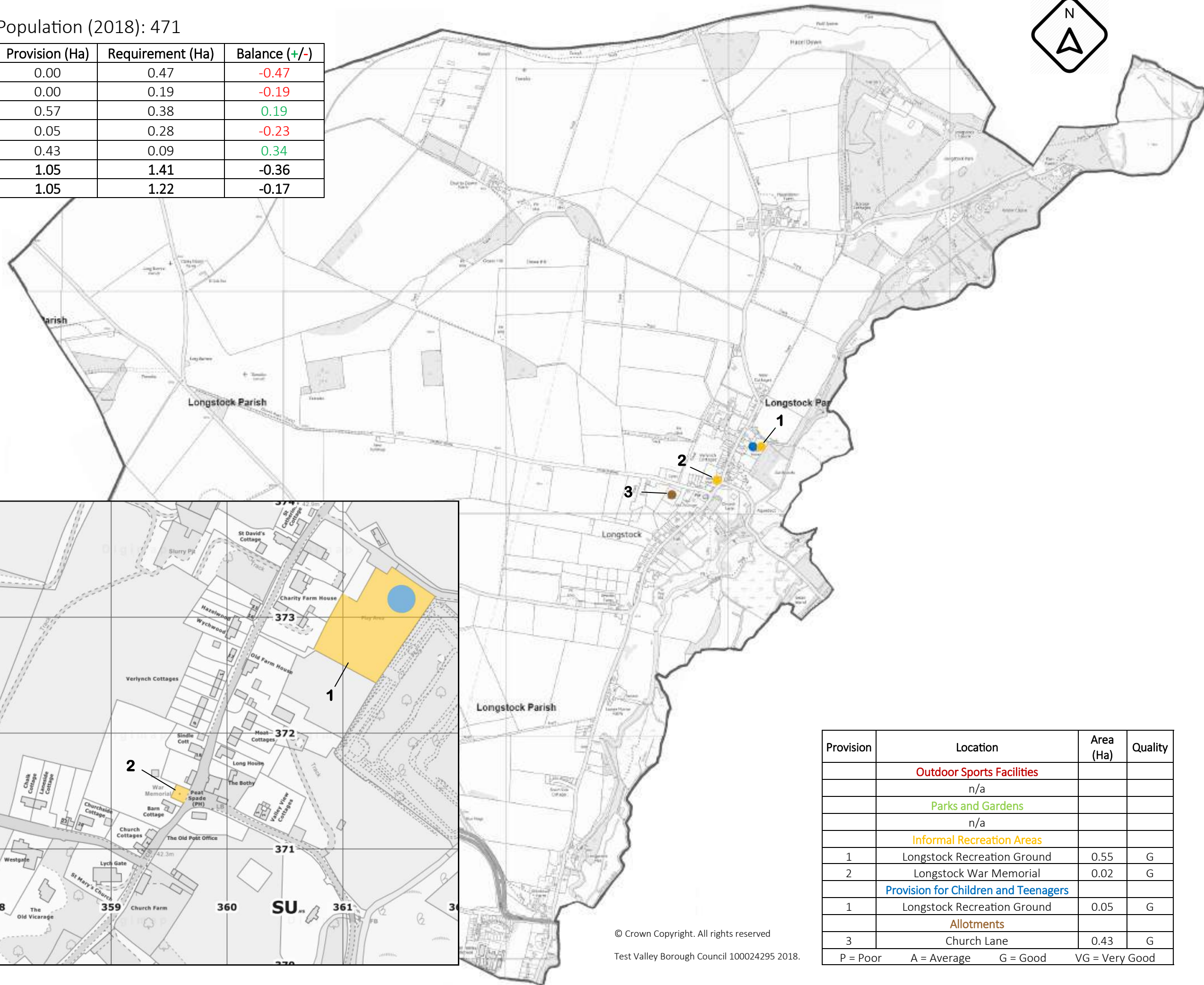
Longstock Projected Population (2018): 471

Public Open Space	Provision (Ha)	Requirement (Ha)	Balance (+/-)
Outdoor Sports Facilities	0.00	0.47	-0.47
Parks and Gardens	0.00	0.19	-0.19
Informal Recreation Areas	0.57	0.38	0.19
Provision for Children and Teenagers	0.05	0.28	-0.23
Allotments	0.43	0.09	0.34
Total	1.05	1.41	-0.36
Total excluding Parkland	1.05	1.22	-0.17



Legend

- Outdoor Sports Facilities
- Parks and Gardens
- Informal Recreation Areas
- Provision for Children and Teenagers
- Allotments



Provision	Location	Area (Ha)	Quality
	Outdoor Sports Facilities		
	n/a		
	Parks and Gardens		
	n/a		
	Informal Recreation Areas		
1	Longstock Recreation Ground	0.55	G
2	Longstock War Memorial	0.02	G
	Provision for Children and Teenagers		
1	Longstock Recreation Ground	0.05	G
	Allotments		
3	Church Lane	0.43	G

© Crown Copyright. All rights reserved
 Test Valley Borough Council 100024295 2018.

Michelmersh and Timsbury Projected Population (2018): 911



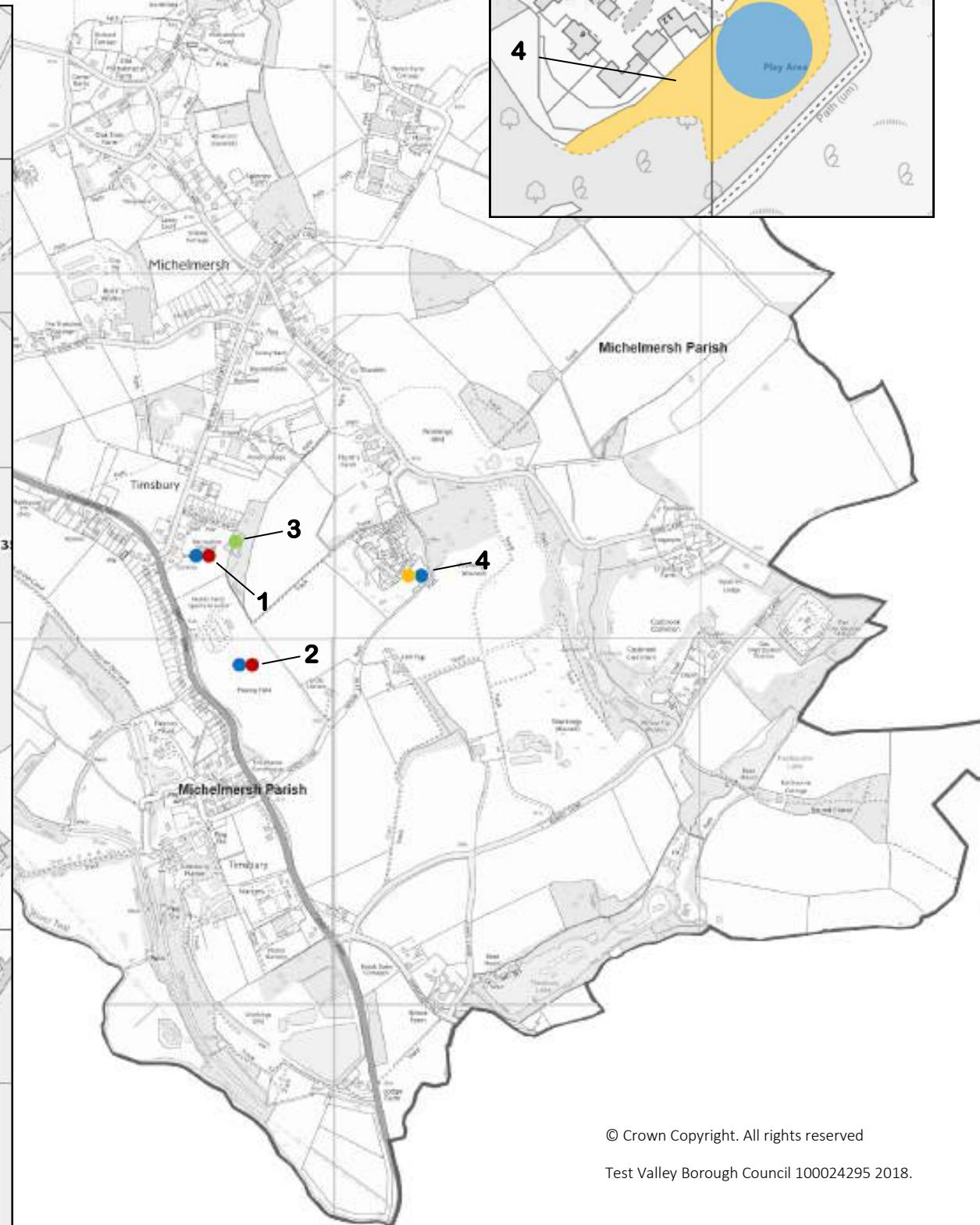
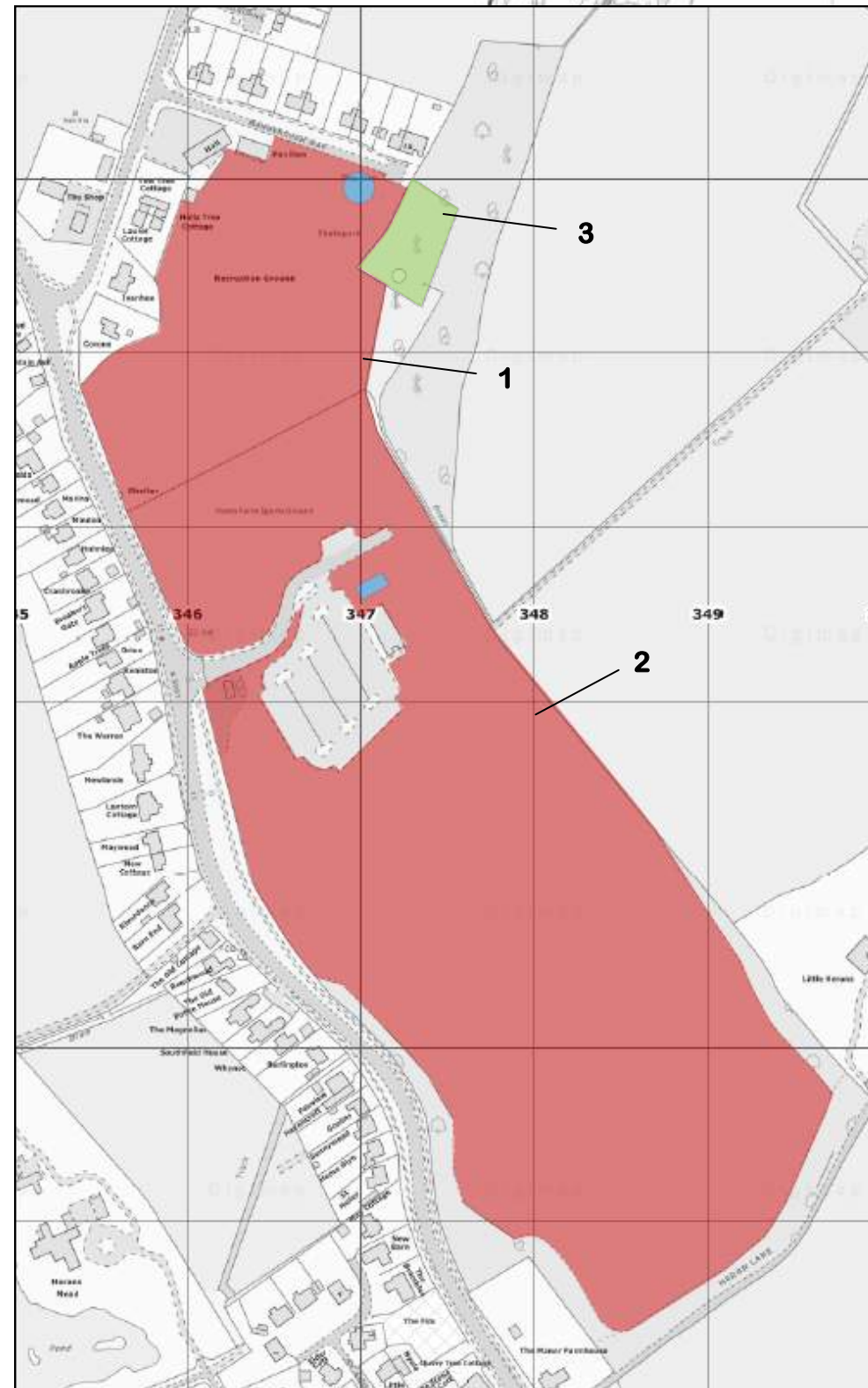
Public Open Space	Provision (Ha)	Requirement (Ha)	Balance (+/-)
Outdoor Sports Facilities	2.18*	0.91	1.27
Parks and Gardens	0.22	0.36	-0.14
Informal Recreation Areas	0.34	0.73	-0.39
Provision for Children and Teenagers	0.20	0.55	-0.35
Allotments	0.00	0.18	-0.18
Total	2.94	2.73	0.21
Total excluding Parkland	2.72	2.37	0.35

*Note: this figure does not include Hunts Farm outdoor sports facilities provision as it serves a larger area. As such, it has been included in the Romsey and Romsey Extra summary.

Provision	Location	Area (Ha)	Quality
Outdoor Sports Facilities			
1	Recreation Ground, Mannyngham Way	2.18	VG
2	Hunts Farm	9.18	VG
Parks and Gardens			
3	Mannyngham Way Pocket Park	0.22	A
Informal Recreation Areas			
4	Redlands Drive	0.34	G
Provision for Children and Teenagers			
1	Recreation Ground, Mannyngham Way	0.06	G
2	Hunts Farm—skate ramp	0.01*	A
4	Redlands Drive	0.13	G
Allotments			
	n/a		

P = Poor A = Average G = Good VG = Very Good

*rounded to nearest 0.01Ha



Legend

- Outdoor Sports Facilities
- Parks and Gardens
- Informal Recreation Areas
- Provision for Children and Teenagers
- Allotments

Monxton Projected Population (2018): 278

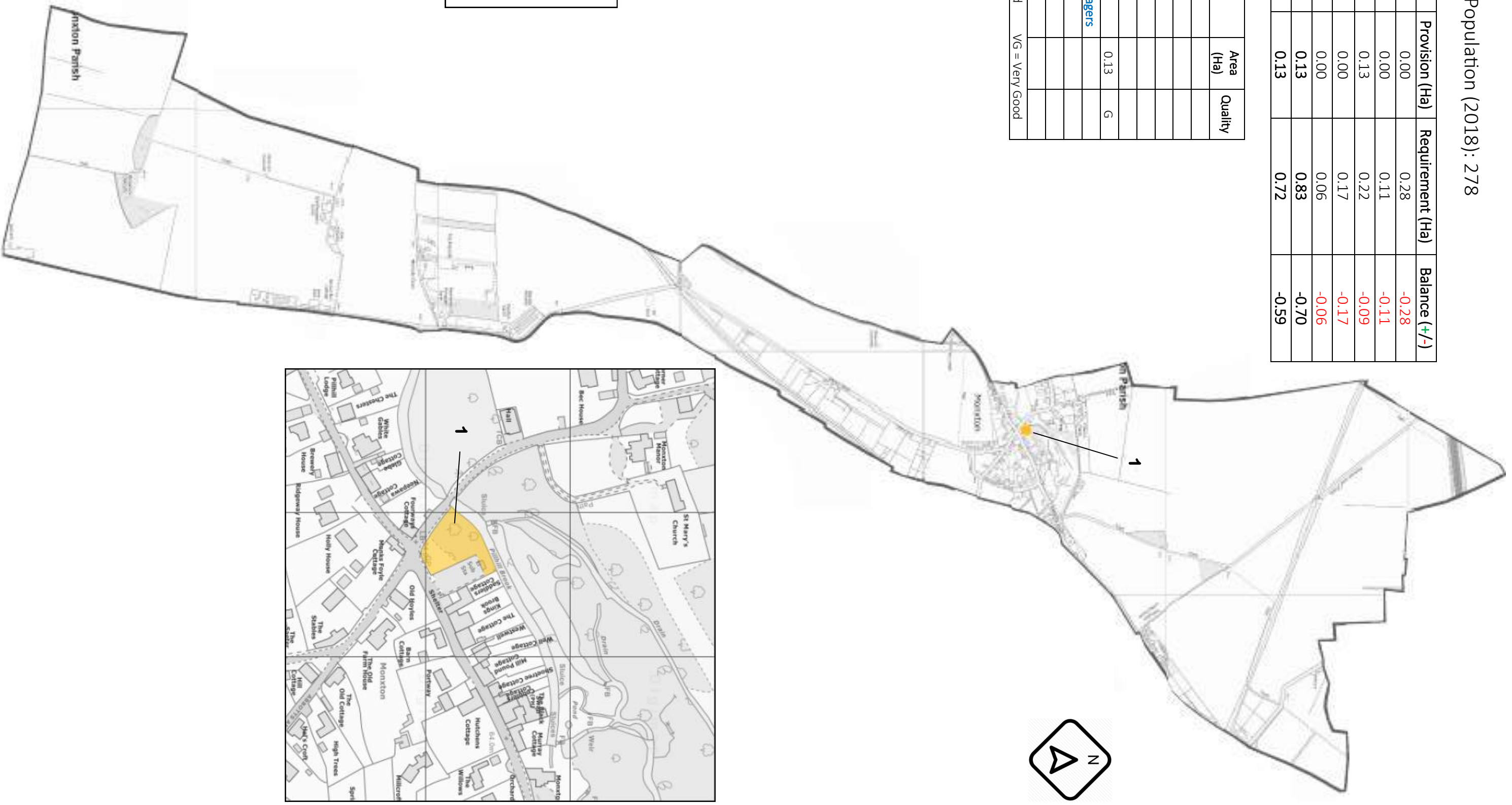
Public Open Space	Provision (Ha)	Requirement (Ha)	Balance (+/-)
Outdoor Sports Facilities	0.00	0.28	-0.28
Parks and Gardens	0.00	0.11	-0.11
Informal Recreation Areas	0.13	0.22	-0.09
Provision for Children and Teenagers	0.00	0.17	-0.17
Allotments	0.00	0.06	-0.06
Total	0.13	0.83	-0.70
Total excluding Parkland	0.13	0.72	-0.59

Provision	Location	Area (Ha)	Quality
	Outdoor Sports Facilities		
	n/a		
	Parks and Gardens		
	n/a		
	Informal Recreation Areas		
1	Village Green, High Street	0.13	G
	Provision for Children and Teenagers		
	n/a		
	Allotments		
	n/a		

P = Poor A = Average G = Good VG = Very Good

Legend

- Outdoor Sports Facilities
- Parks and Gardens
- Informal Recreation Areas
- Provision for Children and Teenagers
- Allotments



Mottisfont Projected Population (2018): 388

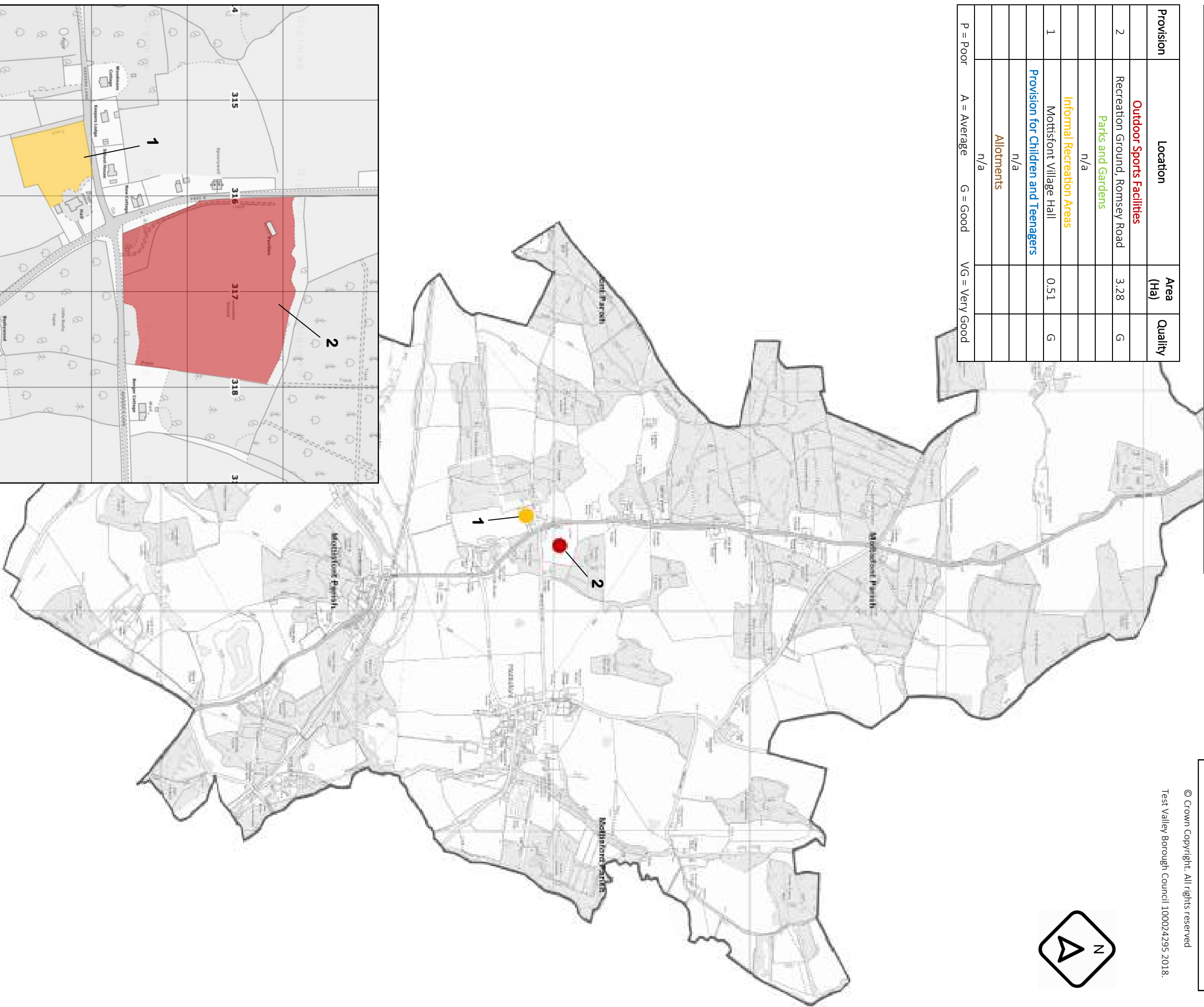
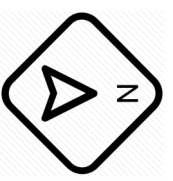
Public Open Space	Provision (Ha)	Requirement (Ha)	Balance (+/-)
Outdoor Sports Facilities	3.28	0.39	2.89
Parks and Gardens	0.00	0.16	-0.16
Informal Recreation Areas	0.51	0.31	0.20
Provision for Children and Teenagers	0.00	0.23	-0.23
Allotments	0.00	0.08	-0.08
Total	3.79	1.16	2.63
Total excluding Parkland	3.79	1.01	2.78

Provision	Location	Area (Ha)	Quality
	Outdoor Sports Facilities		
2	Recreation Ground, Romsey Road	3.28	G
	Parks and Gardens		
	n/a		
	Informal Recreation Areas		
1	Mottisfont Village Hall	0.51	G
	Provision for Children and Teenagers		
	n/a		
	Allotments		
	n/a		

P = Poor A = Average G = Good VG = Very Good

Legend	
■	Outdoor Sports Facilities
■	Parks and Gardens
■	Informal Recreation Areas
■	Provision for Children and Teenagers
■	Allotments

© Crown Copyright. All rights reserved
 Test Valley Borough Council 100024295 2018.

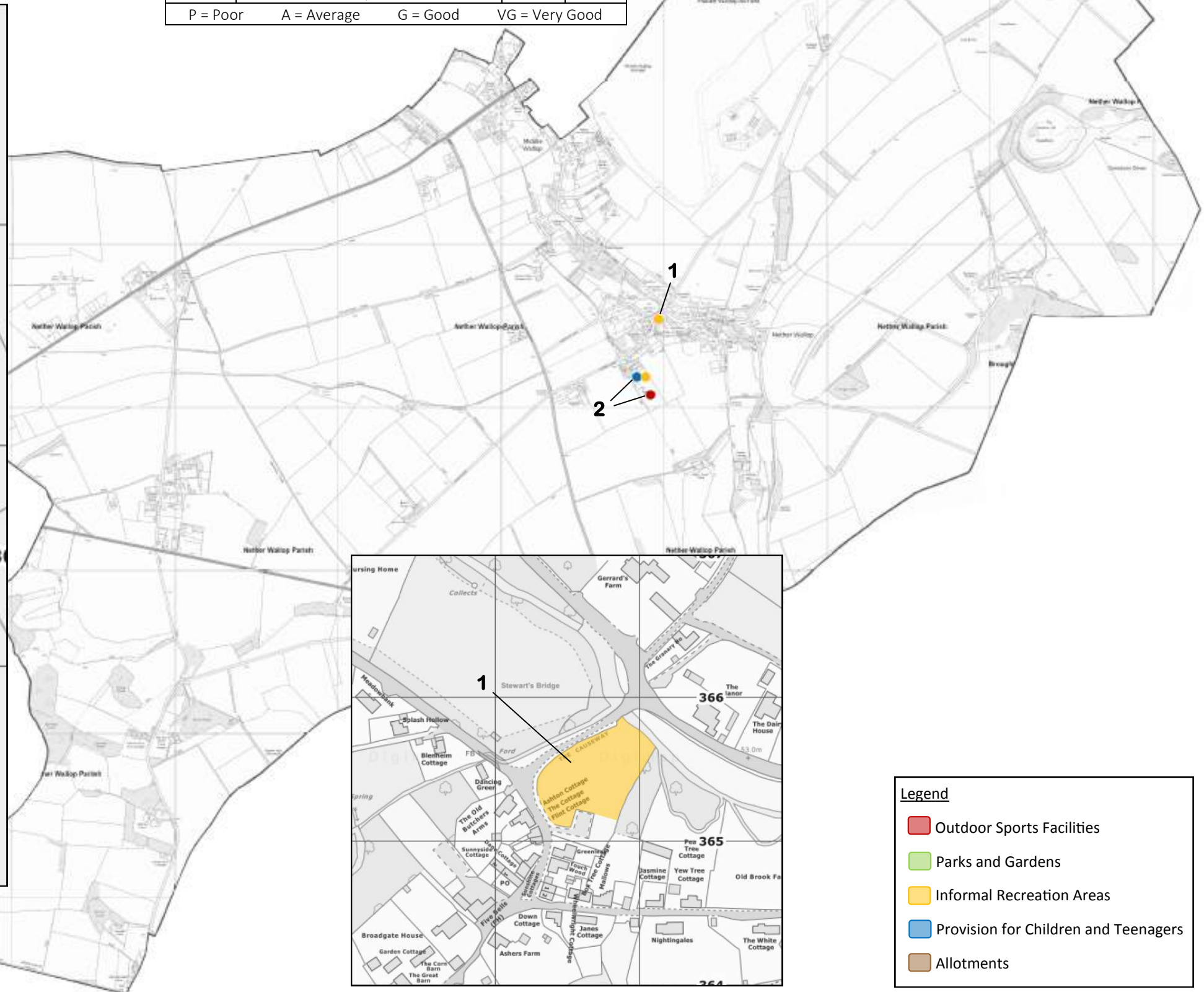
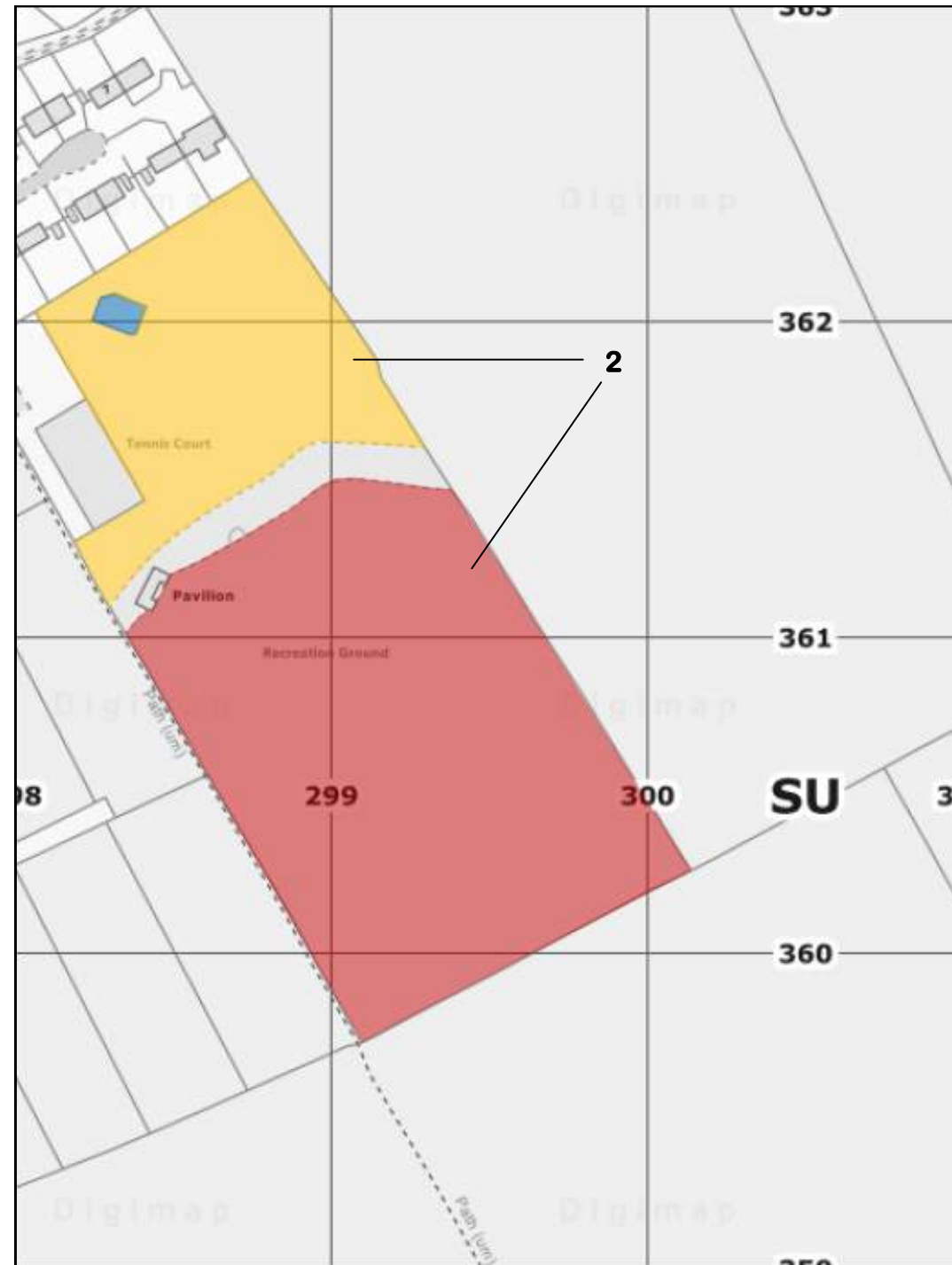


Nether Wallop Projected Population (2018): 908

Public Open Space	Provision (Ha)	Requirement (Ha)	Balance (+/-)
Outdoor Sports Facilities	1.80	0.91	0.89
Parks and Gardens	0.00	0.36	-0.36
Informal Recreation Areas	1.12	0.73	0.39
Provision for Children and Teenagers	0.01	0.54	-0.53
Allotments	0.00	0.18	-0.18
Total	2.93	2.72	0.21
Total excluding Parkland	2.93	2.36	0.57

Provision	Location	Area (Ha)	Quality
Outdoor Sports Facilities			
2	South of Aylwards Way	1.80	G
Parks and Gardens			
	n/a		
Informal Recreation Areas			
2	South of Aylwards Way	0.76	G
1	Village Green	0.36	G
Provision for Children and Teenagers			
2	South of Aylwards Way	0.01	G
Allotments			
	n/a		

P = Poor A = Average G = Good VG = Very Good



Legend

- Outdoor Sports Facilities
- Parks and Gardens
- Informal Recreation Areas
- Provision for Children and Teenagers
- Allotments

Over Wallop

Projected Population (2018): 2,385

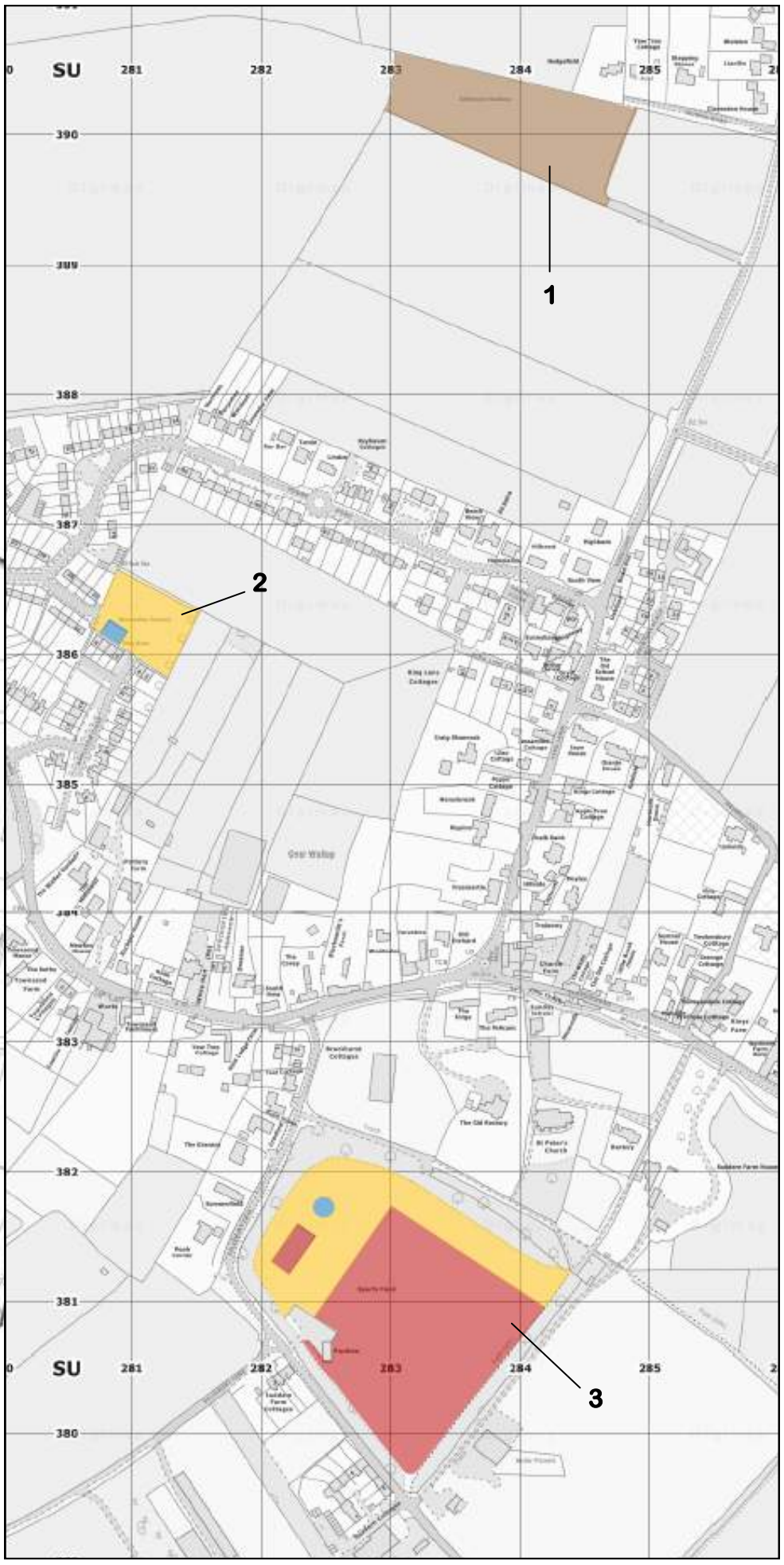
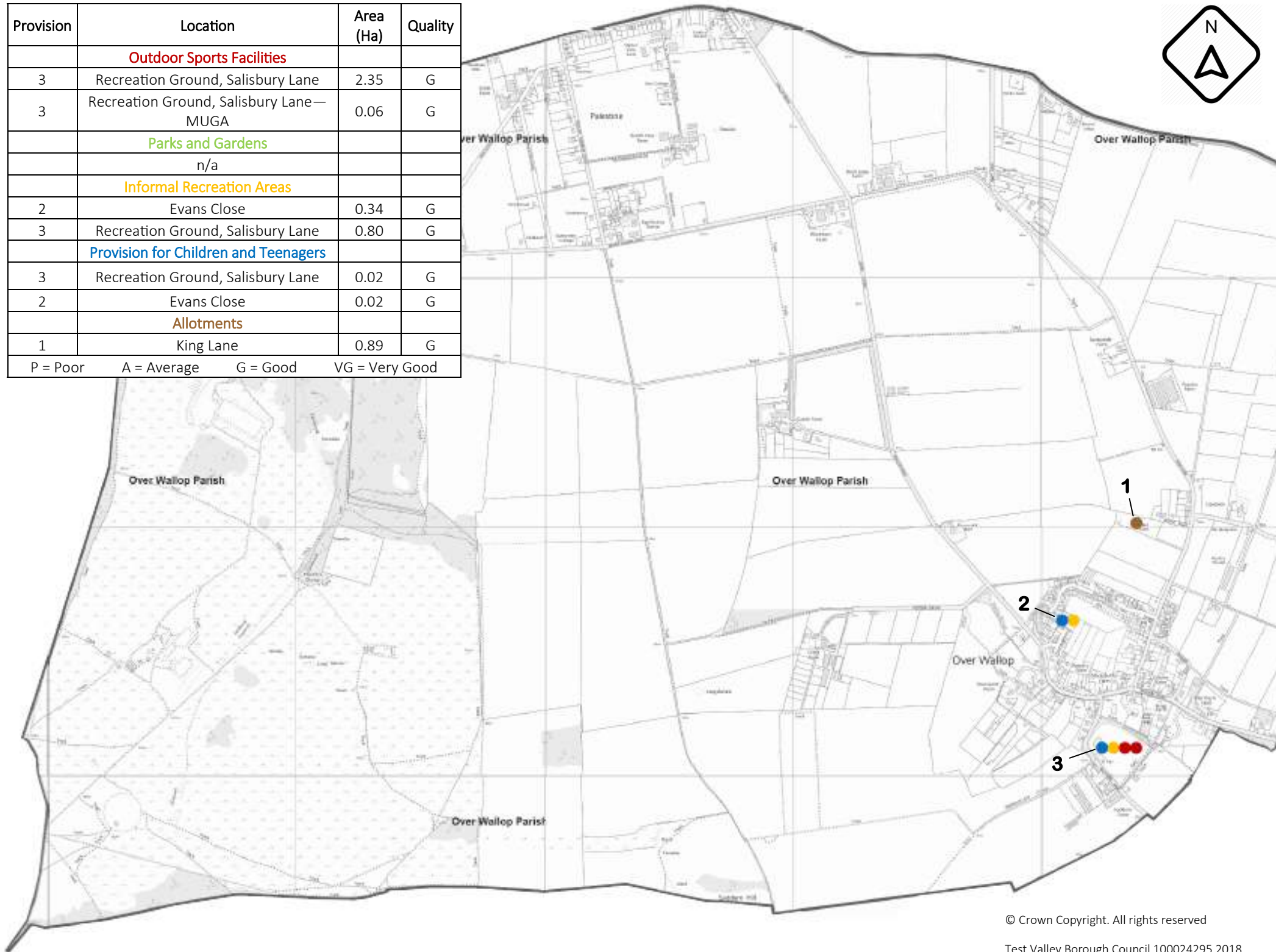
Public Open Space	Provision (Ha)	Requirement (Ha)	Balance (+/-)
Outdoor Sports Facilities	2.41	2.39	0.03
Parks and Gardens	0.00	0.95	-0.95
Informal Recreation Areas	1.14	1.91	-0.77
Provision for Children and Teenagers	0.04	1.43	-1.39
Allotments	0.89	0.48	0.41
Total	4.48	7.16	-2.68
Total excluding Parkland	4.48	6.20	-1.72

Legend

- Outdoor Sports Facilities
- Parks and Gardens
- Informal Recreation Areas
- Provision for Children and Teenagers
- Allotments

Provision	Location	Area (Ha)	Quality
Outdoor Sports Facilities			
3	Recreation Ground, Salisbury Lane	2.35	G
3	Recreation Ground, Salisbury Lane—MUGA	0.06	G
Parks and Gardens			
	n/a		
Informal Recreation Areas			
2	Evans Close	0.34	G
3	Recreation Ground, Salisbury Lane	0.80	G
Provision for Children and Teenagers			
3	Recreation Ground, Salisbury Lane	0.02	G
2	Evans Close	0.02	G
Allotments			
1	King Lane	0.89	G

P = Poor A = Average G = Good VG = Very Good



Penton Grafton Projected Population (2018): 802

Public Open Space	Provision (Ha)	Requirement (Ha)	Balance (+/-)
Outdoor Sports Facilities	0.00	0.80	-0.80
Parks and Gardens	0.00	0.32	-0.32
Informal Recreation Areas	1.00	0.64	0.36
Provision for Children and Teenagers	0.04	0.48	-0.44
Allotments	0.35	0.16	0.19
Total	1.39	2.41	-1.02
Total excluding Parkland	1.39	2.09	-0.70

Provision	Location	Area (Ha)	Quality
	Outdoor Sports Facilities		
	n/a		
	Parks and Gardens		
	n/a		
	Informal Recreation Areas		
1	Casterbridge Lane	1.00	G
1	Provision for Children and Teenagers		
	Casterbridge Lane	0.04	G
	Allotments		
2	Weyhill Bottom	0.35	G

P = Poor A = Average G = Good VG = Very Good



Legend	
■	Outdoor Sports Facilities
■	Parks and Gardens
■	Informal Recreation Areas
■	Provision for Children and Teenagers
■	Allotments

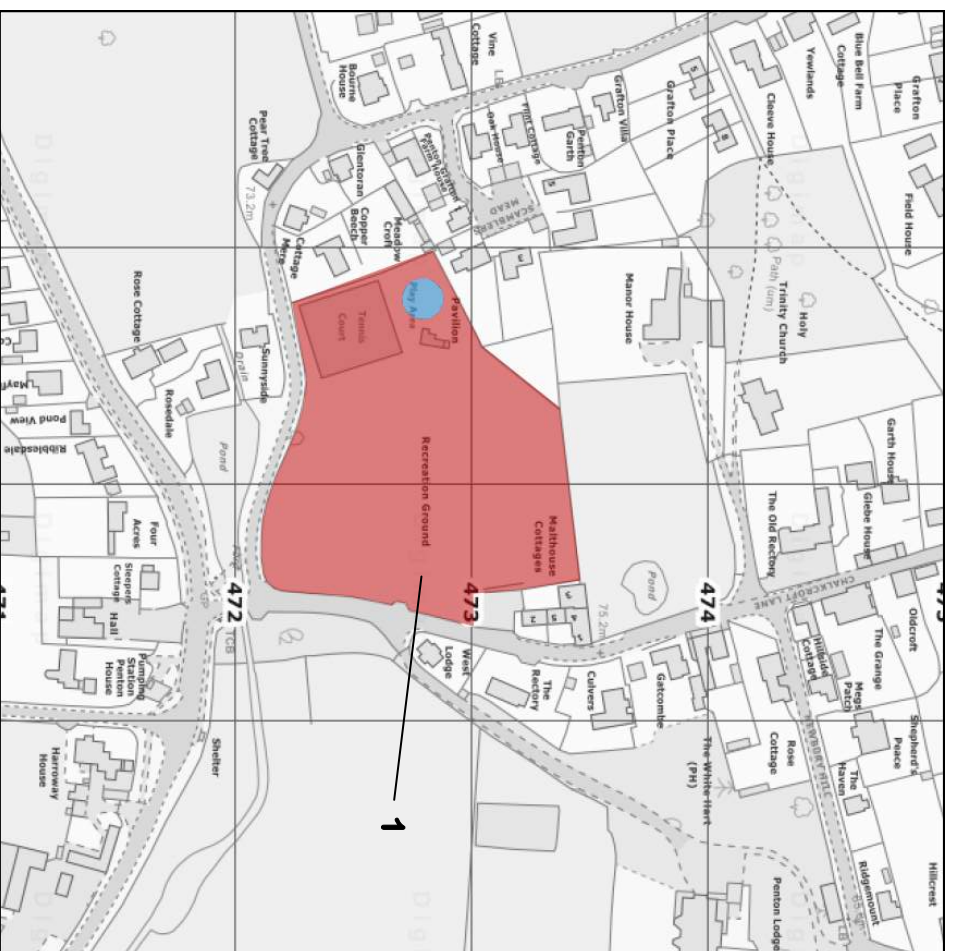
Penton Mewsey Projected Population (2018): 397

Public Open Space	Provision (Ha)	Requirement (Ha)	Balance (+/-)
Outdoor Sports Facilities	1.30	0.40	0.90
Parks and Gardens	0.00*	0.16	-0.16
Informal Recreation Areas	0.00	0.32	-0.32
Provision for Children and Teenagers	0.08	0.24	-0.16
Allotments	0.00	0.08	-0.08
Total	1.38	1.19	0.19
Total excluding Parkland	1.38	1.03	0.35

*Note: this figure does not include Foxcotte Lane parkland provision as it serves a larger area. As such, it has been included in the Andover and Charlton summary.

Provision	Location	Area (Ha)	Quality
	Outdoor Sports Facilities		
1	Penton Lane	1.30	G
2	Foxcotte Lane	2.40	A
	Informal Recreation Areas		
	n/a		
	Provision for Children and Teenagers		
1	Penton Lane	0.08	G
	Allotments		
	n/a		

P = Poor A = Average G = Good VG = Very Good



Sherfield English

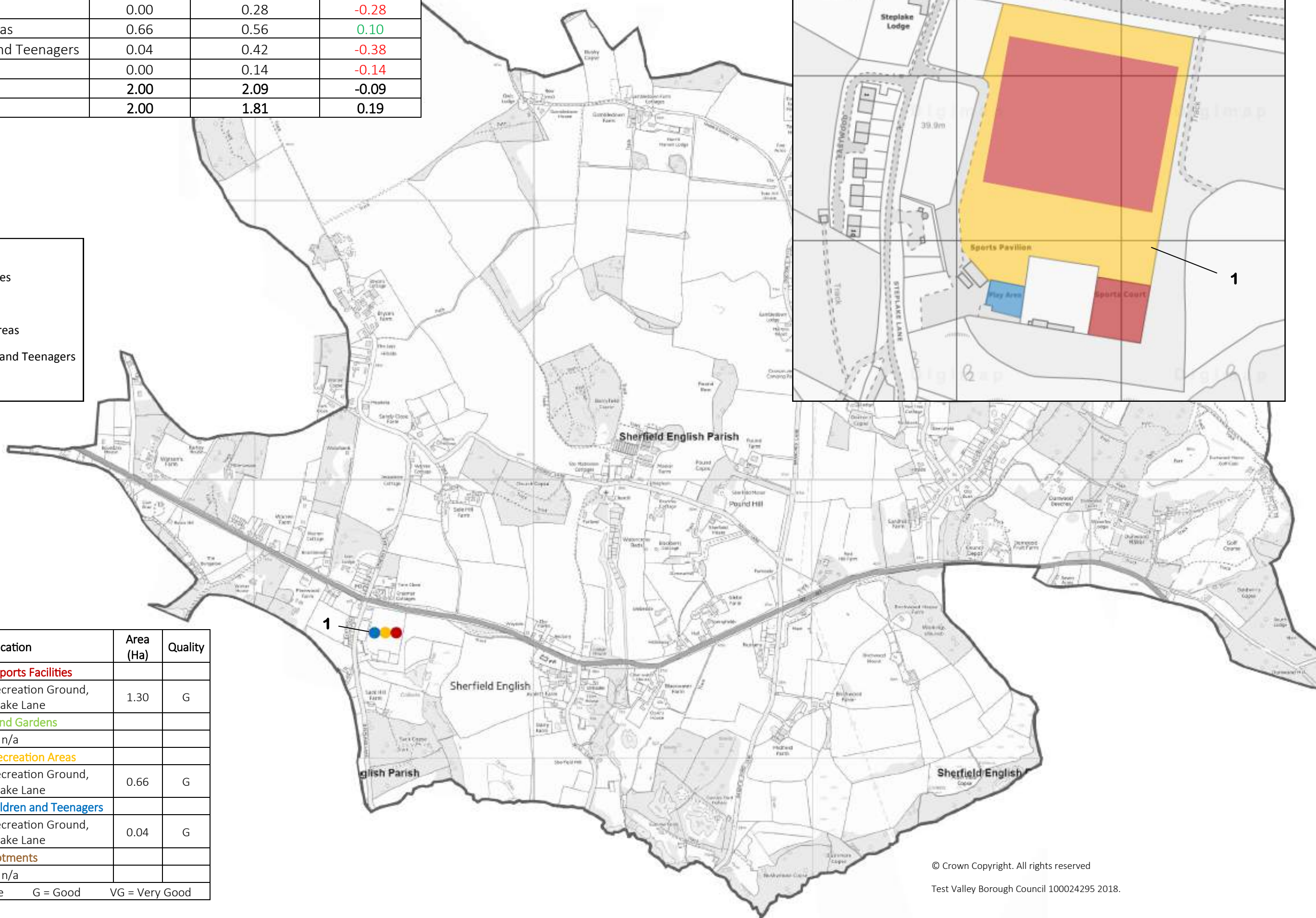
Projected Population (2018): 697

Public Open Space	Provision (Ha)	Requirement (Ha)	Balance (+/-)
Outdoor Sports Facilities	1.30	0.70	0.60
Parks and Gardens	0.00	0.28	-0.28
Informal Recreation Areas	0.66	0.56	0.10
Provision for Children and Teenagers	0.04	0.42	-0.38
Allotments	0.00	0.14	-0.14
Total	2.00	2.09	-0.09
Total excluding Parkland	2.00	1.81	0.19



Legend

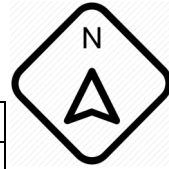
- Outdoor Sports Facilities
- Parks and Gardens
- Informal Recreation Areas
- Provision for Children and Teenagers
- Allotments



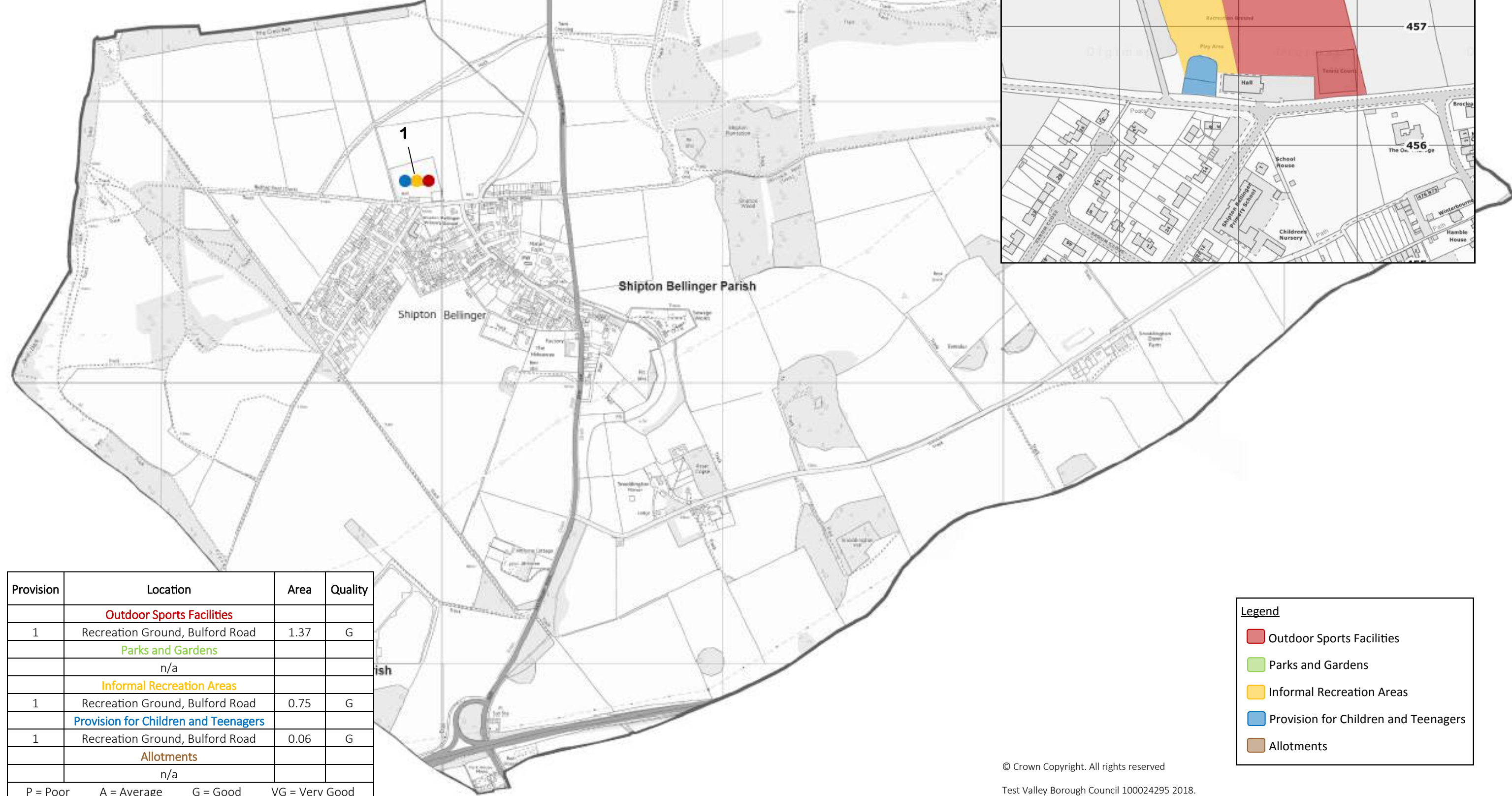
Provision	Location	Area (Ha)	Quality
	Outdoor Sports Facilities		
1	SERP 2000 Recreation Ground, Steplake Lane	1.30	G
	Parks and Gardens		
	n/a		
	Informal Recreation Areas		
1	SERP 2000 Recreation Ground, Steplake Lane	0.66	G
	Provision for Children and Teenagers		
1	SERP 2000 Recreation Ground, Steplake Lane	0.04	G
	Allotments		
	n/a		
P = Poor A = Average G = Good VG = Very Good			

Shipton Bellinger

Projected Population (2018): 1,526



Public Open Space	Provision (Ha)	Requirement (Ha)	Balance (+/-)
Outdoor Sports Facilities	1.37	1.53	-0.16
Parks and Gardens	0.00	0.61	-0.61
Informal Recreation Areas	0.75	1.22	-0.47
Provision for Children and Teenagers	0.06	0.92	-0.86
Allotments	0.00	0.31	-0.31
Total	2.18	4.58	-2.40
Total excluding Parkland	2.18	3.97	-1.79



Provision	Location	Area	Quality
	Outdoor Sports Facilities		
1	Recreation Ground, Bulford Road	1.37	G
	Parks and Gardens		
	n/a		
	Informal Recreation Areas		
1	Recreation Ground, Bulford Road	0.75	G
	Provision for Children and Teenagers		
1	Recreation Ground, Bulford Road	0.06	G
	Allotments		
	n/a		

Legend	
■	Outdoor Sports Facilities
■	Parks and Gardens
■	Informal Recreation Areas
■	Provision for Children and Teenagers
■	Allotments

© Crown Copyright. All rights reserved

Test Valley Borough Council 100024295 2018.

Smannell Projected Population (2018): 3,787

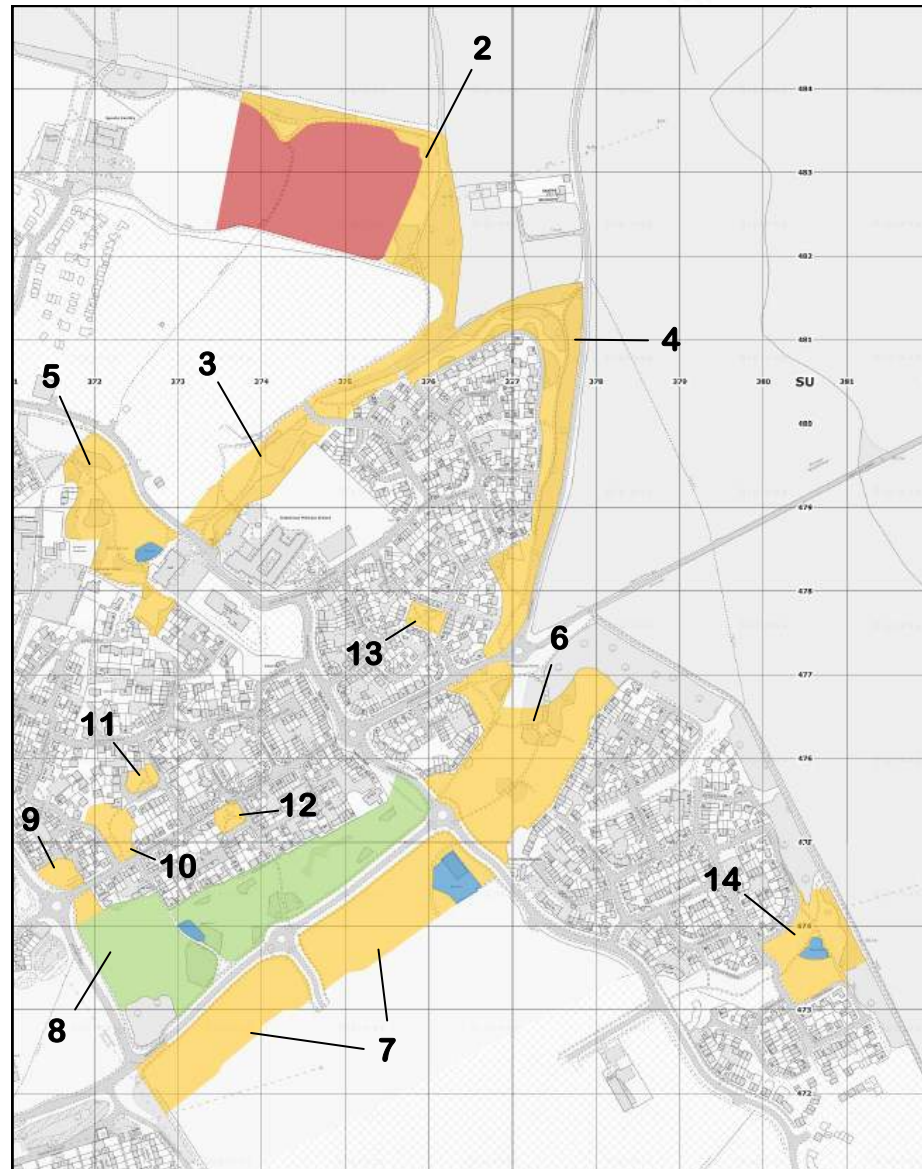
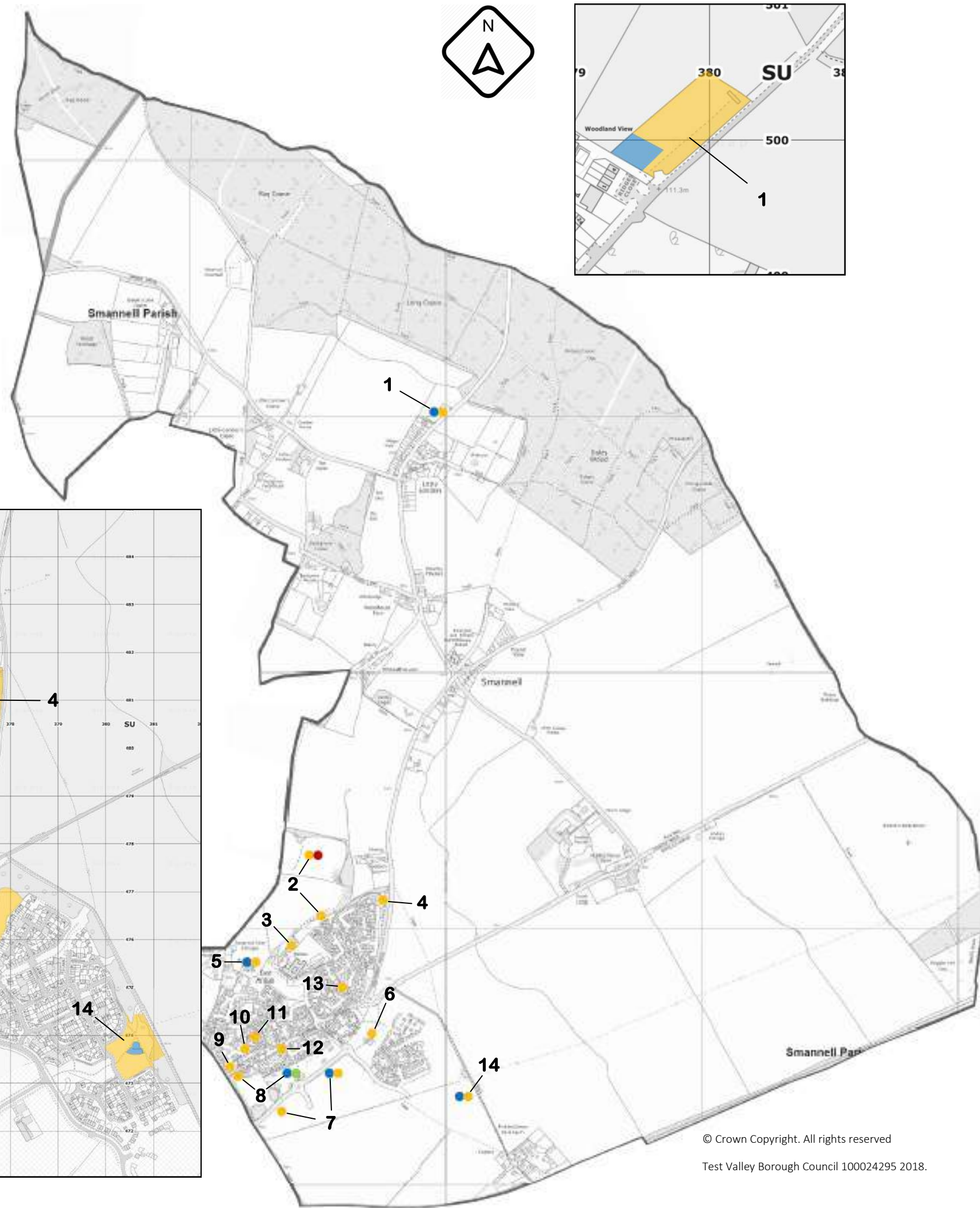
Public Open Space	Provision (Ha)	Requirement (Ha)	Balance (+/-)
Outdoor Sports Facilities	3.02	3.79	-0.77
Parks and Gardens	3.30	1.51	1.79
Informal Recreation Areas	15.80	3.03	12.77
Provision for Children and Teenagers	0.42	2.27	-1.85
Allotments	0.00	0.76	-0.76
Total	22.54	11.36	11.18
Total excluding Parkland	19.24	9.85	9.39

Provision	Location	Area (Ha)	Quality
Outdoor Sports Facilities			
2	East Anton Sports Ground	3.02	G
Parks and Gardens			
8	Land between Smannell Road and Icknield Way	3.30	G
Informal Recreation Areas			
1	Ridges Close	0.21	A
2	East Anton Sports Ground	1.73	G
5	Land to rear of Community Centre	1.31	G
3	Cheviot Road	1.18	G
4	Sedge Way	2.09	G
6	North of Finkley Farm Road	2.54	G
7	East of Smannell Road	5.34	G
14	Tapestry Road	0.75	G
8	Land between Smannell Road and Icknield Way	0.06	G
9	Augusta Way West	0.13	G
10	Barley Road	0.14	G
11	Scythe Close	0.10	G
12	Furrow Way	0.10	G
13	Texel Green	0.12	G
Provision for Children and Teenagers			
1	Ridges Close	0.06	A
8	Land between Smannell Road and Icknield Way	0.04	G
5	Land to rear of Community Centre	0.05	VG
7	East of Smannell Road	0.21	VG
14	Tapestry Road	0.06	G
Allotments			
n/a			

P = Poor A = Average G = Good VG = Very Good

Legend

- Outdoor Sports Facilities
- Parks and Gardens
- Informal Recreation Areas
- Provision for Children and Teenagers
- Allotments



Stockbridge Projected Population (2018): 552

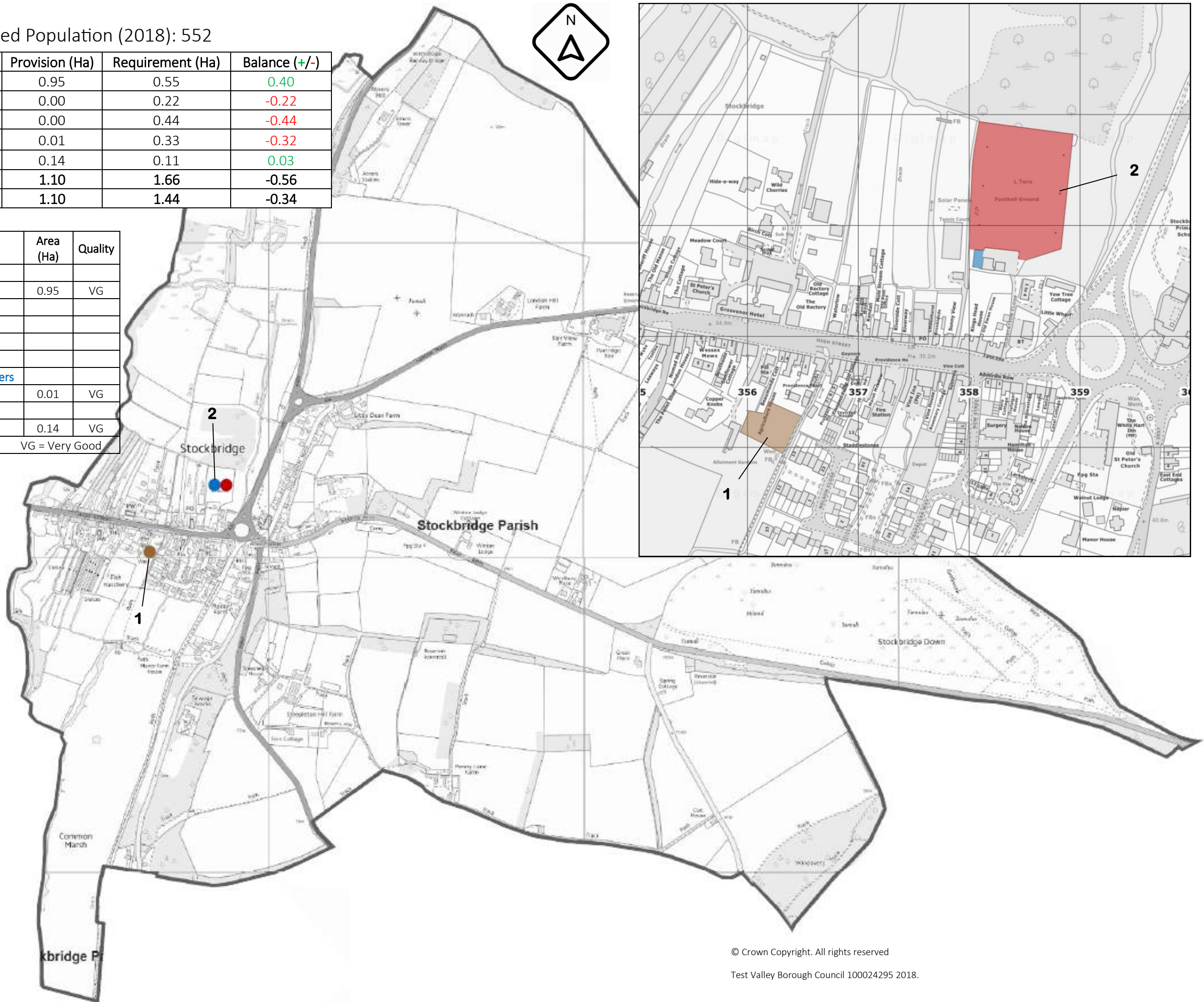
Public Open Space	Provision (Ha)	Requirement (Ha)	Balance (+/-)
Outdoor Sports Facilities	0.95	0.55	0.40
Parks and Gardens	0.00	0.22	-0.22
Informal Recreation Areas	0.00	0.44	-0.44
Provision for Children and Teenagers	0.01	0.33	-0.32
Allotments	0.14	0.11	0.03
Total	1.10	1.66	-0.56
Total excluding Parkland	1.10	1.44	-0.34

Provision	Location	Area (Ha)	Quality
Outdoor Sports Facilities			
2	Recreation Ground	0.95	VG
Parks and Gardens			
	n/a		
Informal Recreation Areas			
	n/a		
Provision for Children and Teenagers			
2	Recreation Ground	0.01	VG
Allotments			
1	South of High Street	0.14	VG

P = Poor A = Average G = Good VG = Very Good

Legend

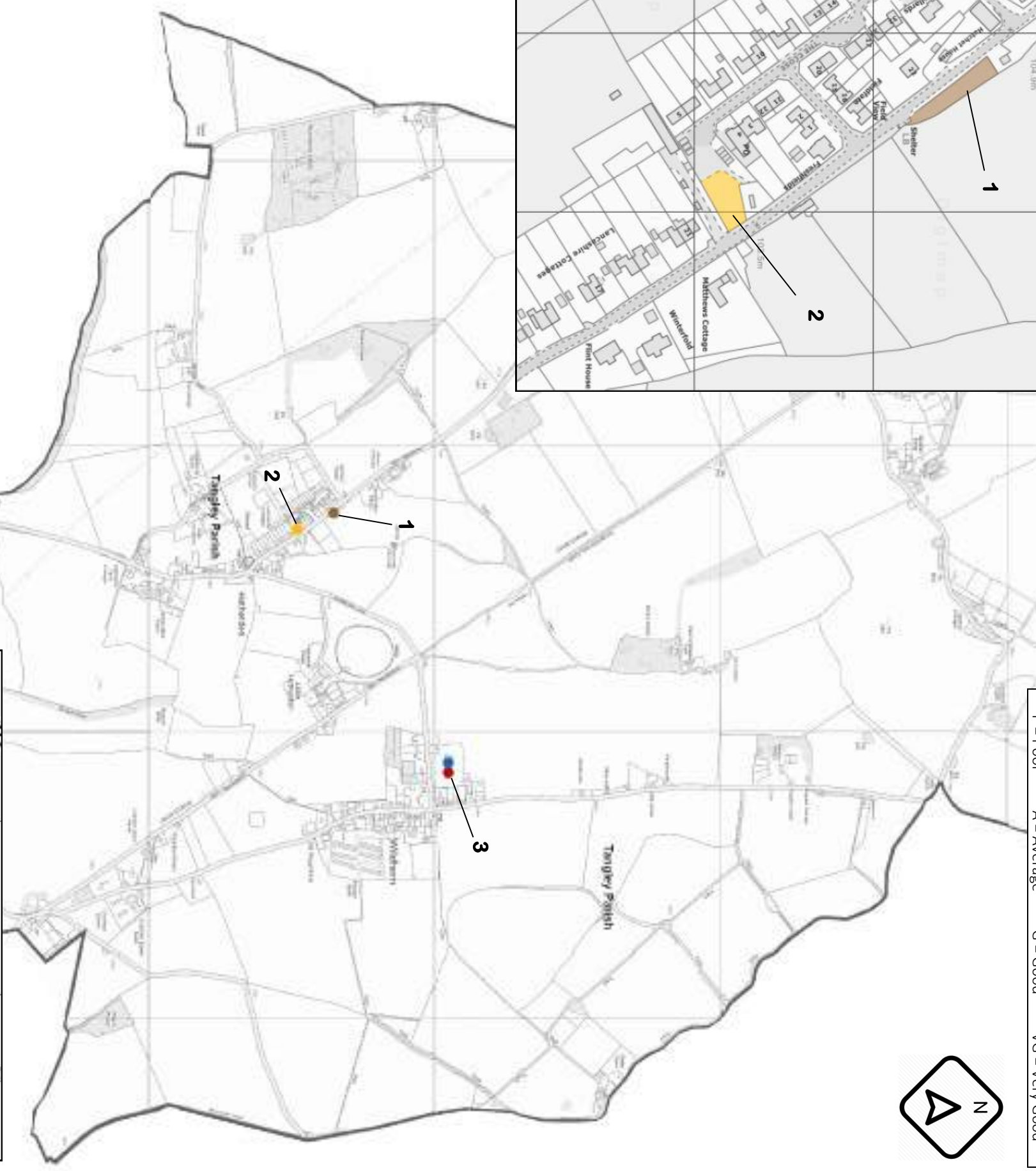
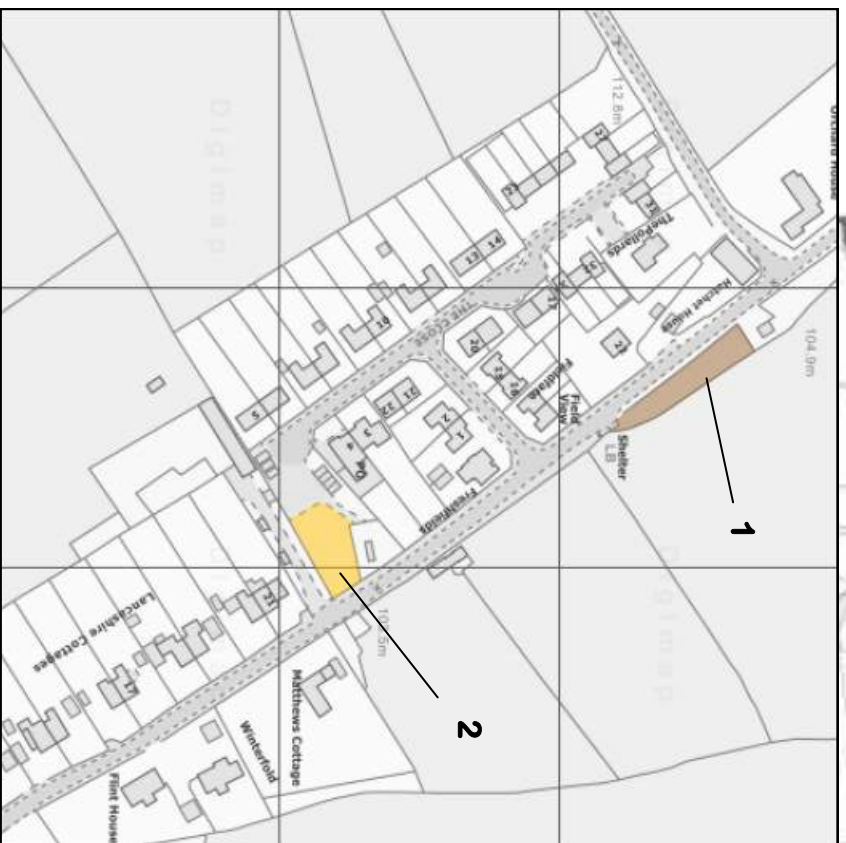
- Outdoor Sports Facilities
- Parks and Gardens
- Informal Recreation Areas
- Provision for Children and Teenagers
- Allotments



Tangley Projected Population (2018): 535

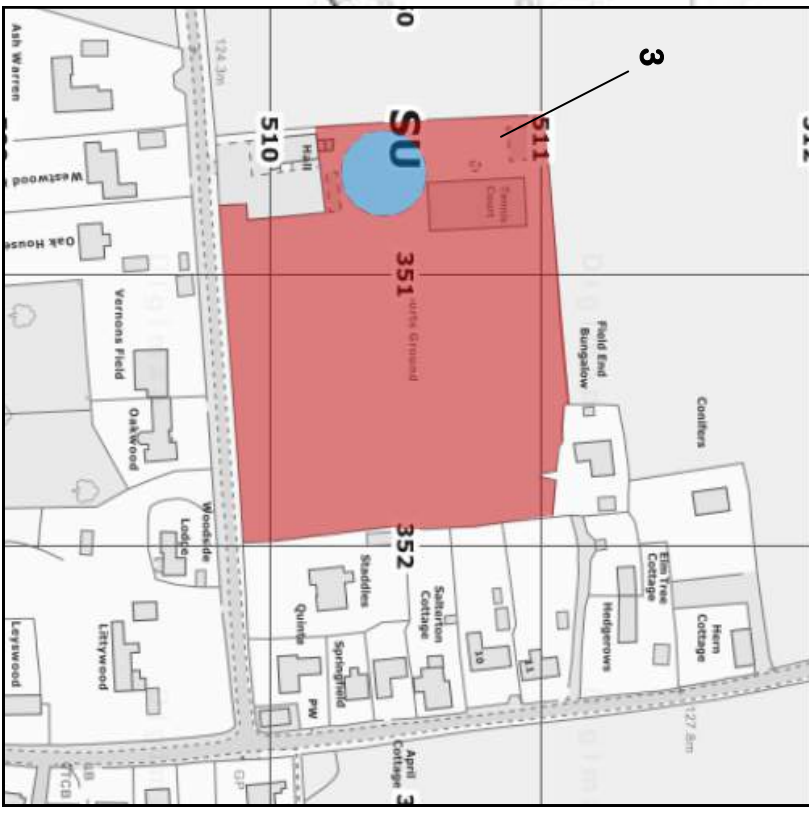
Public Open Space	Provision (Ha)	Requirement (Ha)	Balance (+/-)
Outdoor Sports Facilities	1.57	0.54	1.04
Parks and Gardens	0.00	0.21	-0.21
Informal Recreation Areas	0.05	0.43	-0.38
Provision for Children and Teenagers	0.16	0.32	-0.16
Allotments	0.05	0.11	-0.06
Total	1.83	1.61	0.23
Total excluding Parkland	1.83	1.39	0.44

Provision	Location	Area (Ha)	Quality
	Outdoor Sports Facilities		
3	Wildhern Playing Fields, Wildhern Lane	1.57	G
	Parks and Gardens		
	n/a		
	Informal Recreation Areas		
2	The Close, Hatherden	0.05	G
	Provision for Children and Teenagers		
3	Wildhern Playing Fields, Wildhern Lane	0.16	G
	Allotments		
1	Land adjacent to The Close, Hatherden	0.05	G
P = Poor	A = Average	G = Good	VG = Very Good



Legend

- Outdoor Sports Facilities
- Parks and Gardens
- Informal Recreation Areas
- Provision for Children and Teenagers
- Allotments

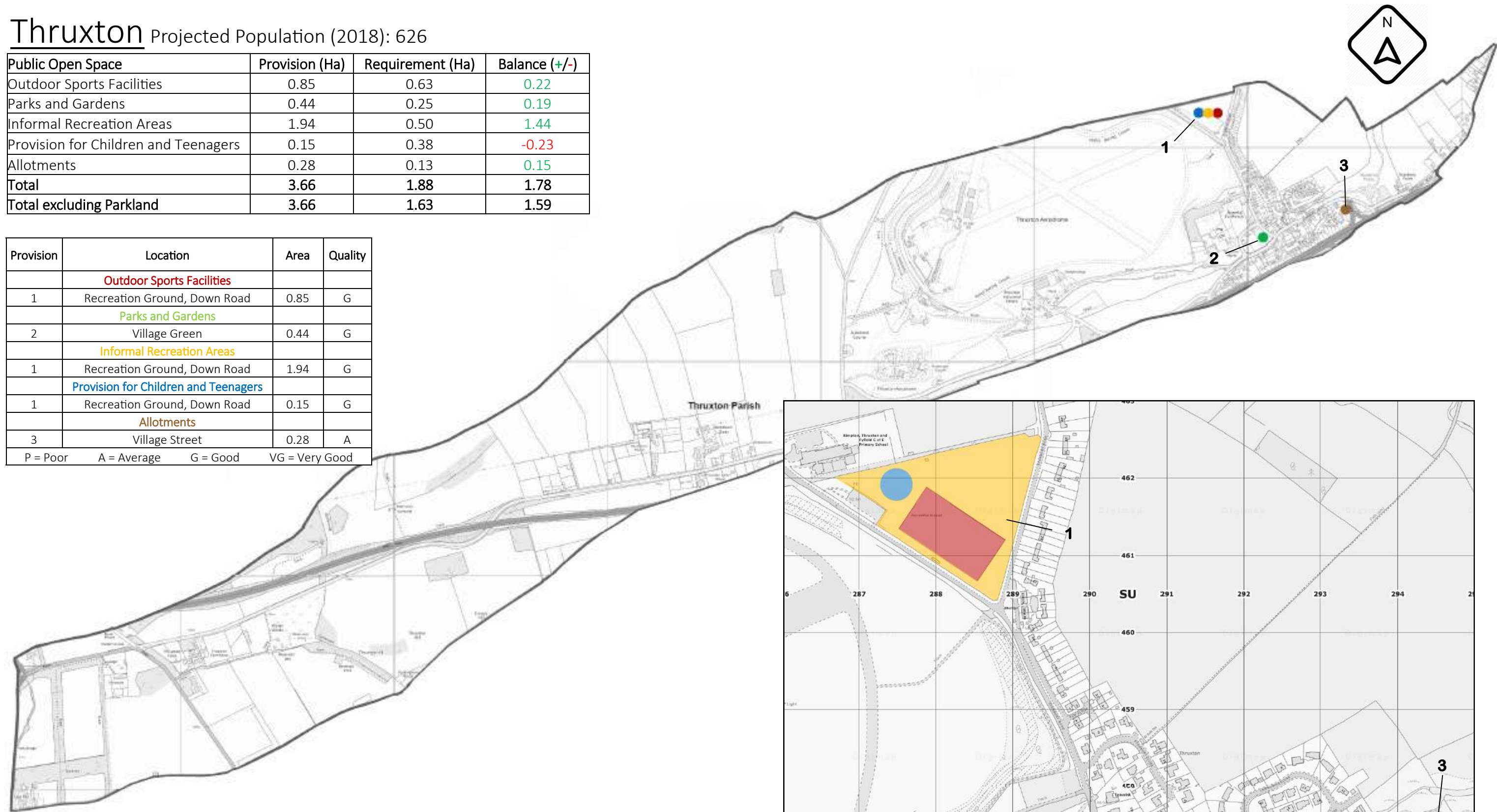


Thrupton Projected Population (2018): 626

Public Open Space	Provision (Ha)	Requirement (Ha)	Balance (+/-)
Outdoor Sports Facilities	0.85	0.63	0.22
Parks and Gardens	0.44	0.25	0.19
Informal Recreation Areas	1.94	0.50	1.44
Provision for Children and Teenagers	0.15	0.38	-0.23
Allotments	0.28	0.13	0.15
Total	3.66	1.88	1.78
Total excluding Parkland	3.66	1.63	1.59

Provision	Location	Area	Quality
Outdoor Sports Facilities			
1	Recreation Ground, Down Road	0.85	G
Parks and Gardens			
2	Village Green	0.44	G
Informal Recreation Areas			
1	Recreation Ground, Down Road	1.94	G
Provision for Children and Teenagers			
1	Recreation Ground, Down Road	0.15	G
Allotments			
3	Village Street	0.28	A

P = Poor A = Average G = Good VG = Very Good



Legend

- Outdoor Sports Facilities
- Parks and Gardens
- Informal Recreation Areas
- Provision for Children and Teenagers
- Allotments

Upper Clatford Projected Population (2018): 1,588

Public Open Space	Provision (Ha)	Requirement (Ha)	Balance (+/-)
Outdoor Sports Facilities	1.79	1.59	0.20
Parks and Gardens	0.00	0.64	-0.64
Informal Recreation Areas	1.05	1.27	-0.22
Provision for Children and Teenagers	0.09	0.95	-0.86
Allotments	0.00	0.32	-0.32
Total	2.93	4.76	-1.83
Total excluding Parkland	2.93	4.13	-1.20

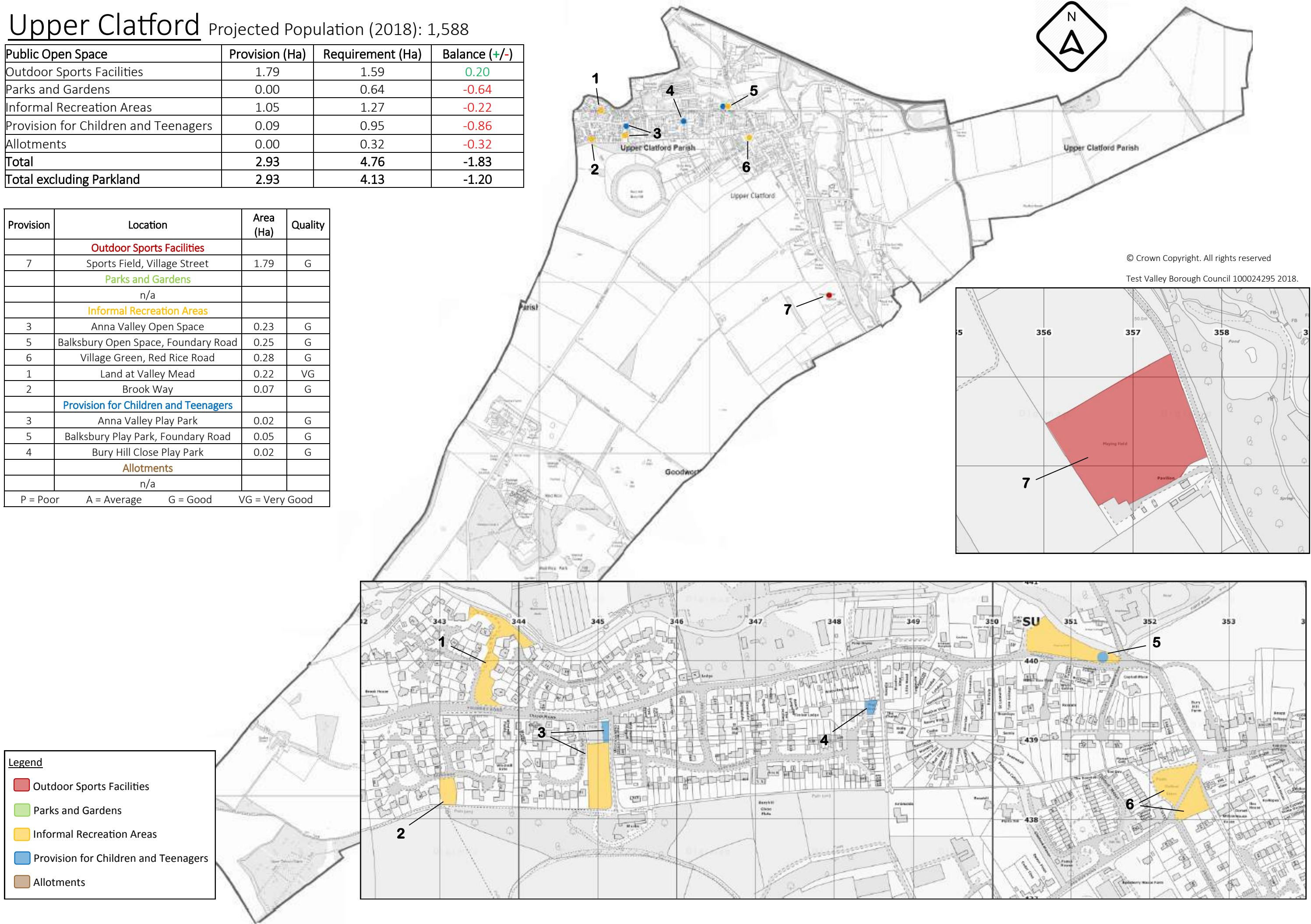
Provision	Location	Area (Ha)	Quality
Outdoor Sports Facilities			
7	Sports Field, Village Street	1.79	G
Parks and Gardens			
	n/a		
Informal Recreation Areas			
3	Anna Valley Open Space	0.23	G
5	Balksbury Open Space, Foundary Road	0.25	G
6	Village Green, Red Rice Road	0.28	G
1	Land at Valley Mead	0.22	VG
2	Brook Way	0.07	G
Provision for Children and Teenagers			
3	Anna Valley Play Park	0.02	G
5	Balksbury Play Park, Foundary Road	0.05	G
4	Bury Hill Close Play Park	0.02	G
Allotments			
	n/a		

P = Poor A = Average G = Good VG = Very Good

PAGE 65

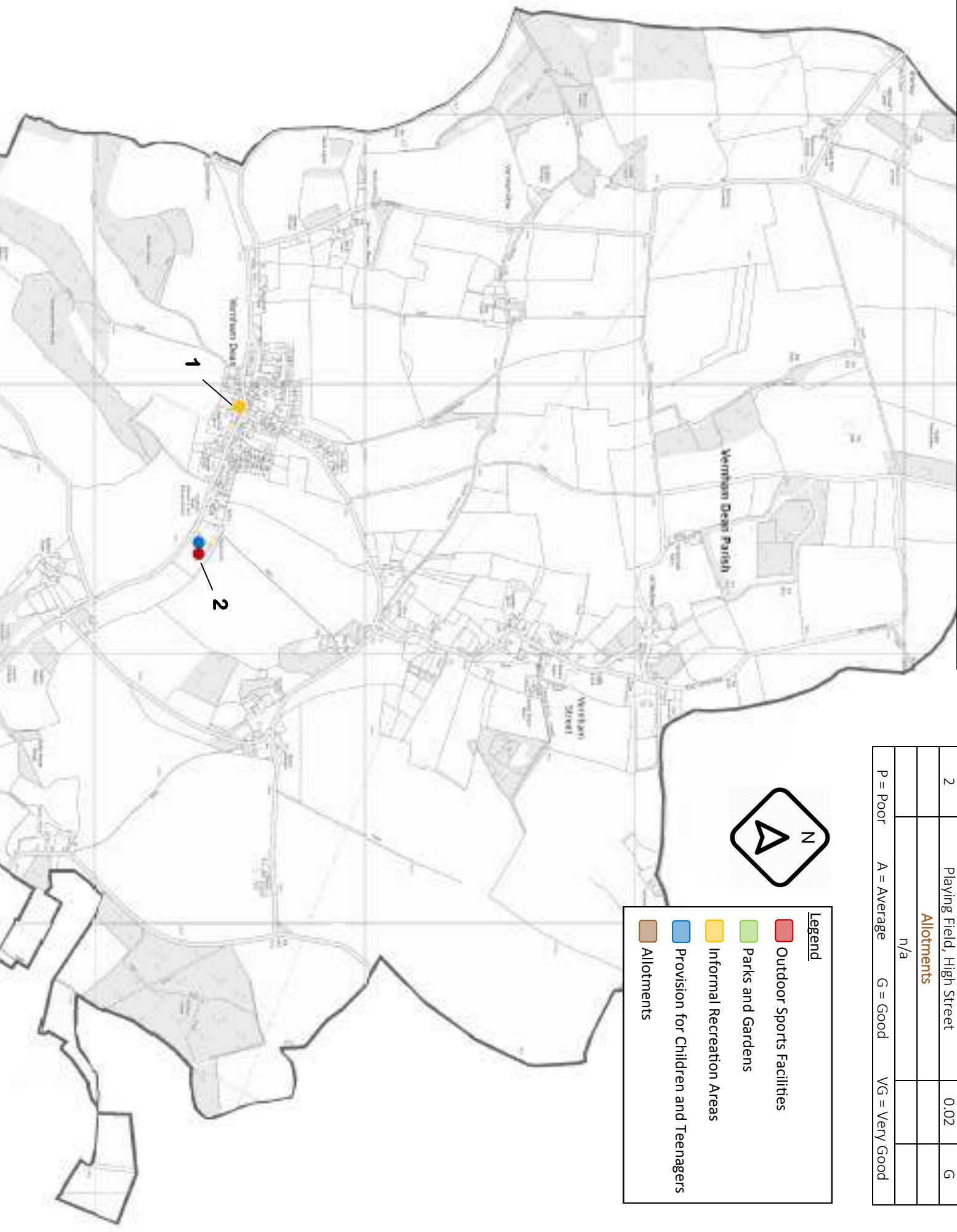
Legend

- Outdoor Sports Facilities
- Parks and Gardens
- Informal Recreation Areas
- Provision for Children and Teenagers
- Allotments



Vernham Dean Projected Population (2018): 503

Public Open Space	Provision (Ha)	Requirement (Ha)	Balance (+/-)
Outdoor Sports Facilities	1.72	0.50	1.22
Parks and Gardens	0.00	0.20	-0.20
Informal Recreation Areas	0.09	0.40	-0.31
Provision for Children and Teenagers	0.02	0.30	-0.28
Allotments	0.00	0.10	-0.10
Total	1.83	1.50	0.33
Total excluding Parkland	1.83	1.30	0.53



Provision	Location	Area (Ha)	Quality
	Outdoor Sports Facilities		
2	Playing Field, High Street	1.72	G
	Parks and Gardens		
	n/a		
	Informal Recreation Areas		
1	Village Green	0.09	G
	Provision for Children and Teenagers		
2	Playing Field, High Street Allotments	0.02	G
	n/a		

P = Poor A = Average G = Good VG = Very Good



Wellow Projected Population (2018): 3,346

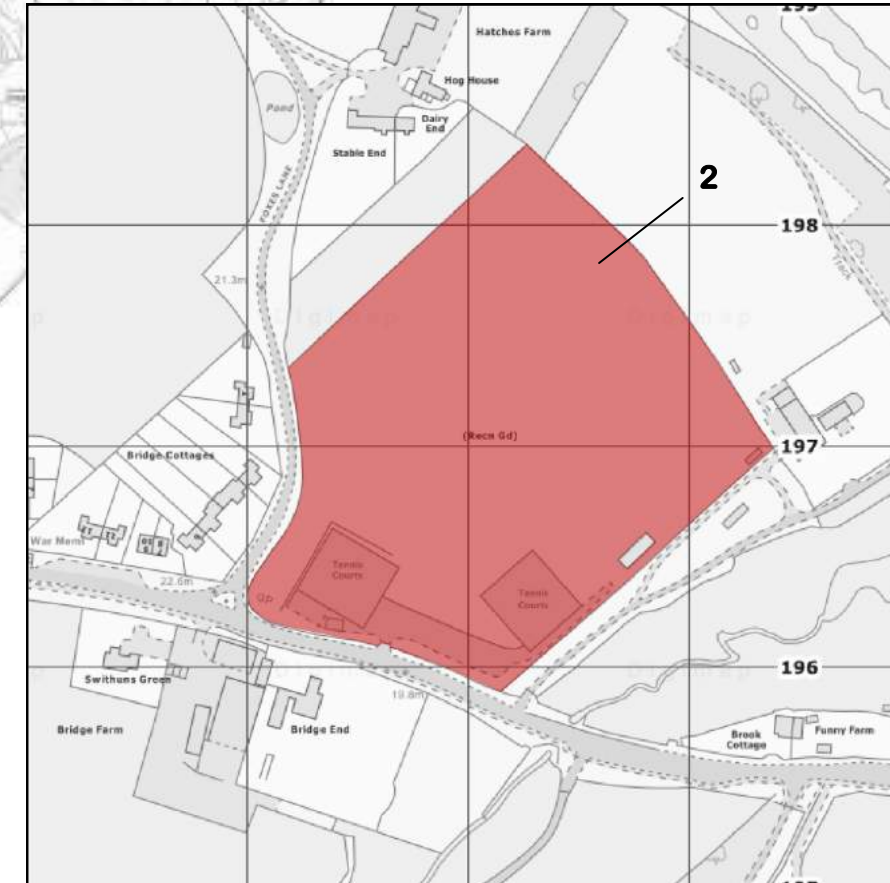
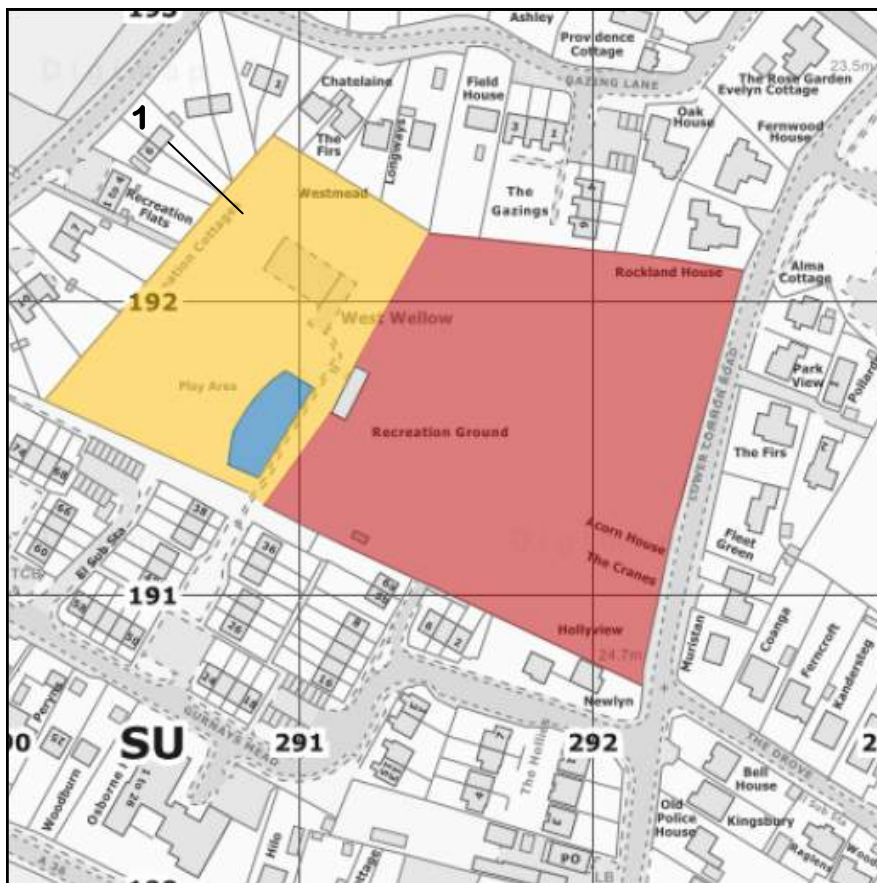
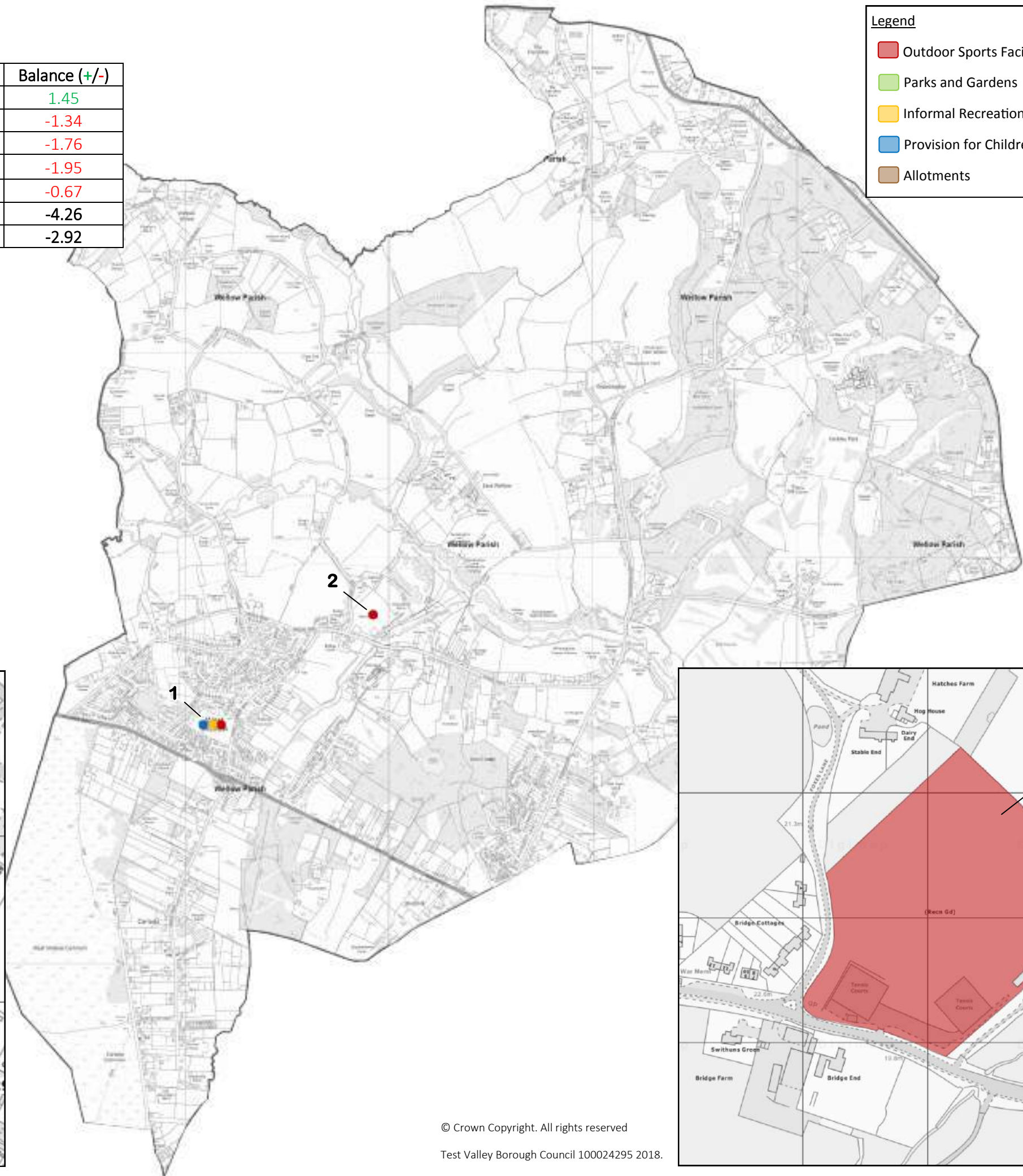
Public Open Space	Provision (Ha)	Requirement (Ha)	Balance (+/-)
Outdoor Sports Facilities	4.80	3.35	1.45
Parks and Gardens	0.00	1.34	-1.34
Informal Recreation Areas	0.92	2.68	-1.76
Provision for Children and Teenagers	0.06	2.01	-1.95
Allotments	0.00	0.67	-0.67
Total	5.78	10.04	-4.26
Total excluding Parkland	5.78	8.70	-2.92

Provision	Location	Area (Ha)	Quality
Outdoor Sports Facilities			
2	Hatches Farm, Romsey Road	3.30	VG
1	Lower Common Road Recreation Ground	1.50	G
Parks and Gardens			
	n/a		
Informal Recreation Areas			
1	Lower Common Road Recreation Ground	0.92	G
Provision for Children and Teenagers			
1	Lower Common Road Recreation Ground	0.06	VG
Allotments			
	n/a		

P = Poor A = Average G = Good VG = Very Good

Legend

- Outdoor Sports Facilities
- Parks and Gardens
- Informal Recreation Areas
- Provision for Children and Teenagers
- Allotments

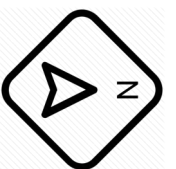


West Tytherley Projected Population (2018): 550

Public Open Space	Provision (Ha)	Requirement (Ha)	Balance (+/-)
Outdoor Sports Facilities	0.45	0.55	-0.10
Parks and Gardens	0.00	0.22	-0.22
Informal Recreation Areas	0.48	0.44	0.04
Provision for Children and Teenagers	0.03	0.33	-0.30
Allotments	0.00	0.11	-0.11
Total	0.96	1.65	-0.69
Total excluding Parkland	0.96	1.43	-0.47

Provision	Location	Area	Quality
	Outdoor Sports Facilities		
1	West Tytherley Recreation Ground	0.45	G
	Parks and Gardens		
	n/a		
	Informal Recreation Areas		
1	West Tytherley Recreation Ground	0.48	G
	Provision for Children and Teenagers		
1	West Tytherley Recreation Ground	0.03	G
	Allotments		
	n/a		

P = Poor A = Average G = Good VG = Very Good




Wherwell Projected Population (2018): 457

Public Open Space	Provision (Ha)	Requirement (Ha)	Balance (+/-)
Outdoor Sports Facilities	2.34	0.46	1.88
Parks and Gardens	0.00	0.18	-0.18
Informal Recreation Areas	0.00	0.37	-0.37
Provision for Children and Teenagers	0.15	0.27	-0.12
Allotments	0.00	0.09	-0.09
Total	2.49	1.37	1.12
Total excluding Parkland	2.49	1.19	1.30

Provision	Location	Area (Ha)	Quality
Outdoor Sports Facilities			
1	Longparish Road - Pitches	2.20	G
1	Longparish Road - Hard Surface	0.14	G
Parks and Gardens			
	n/a		
Informal Recreation Areas			
	n/a		
Provision for Children and Teenagers			
1	Longparish Road	0.15	G
Allotments			
	n/a		

P = Poor A = Average G = Good VG = Very Good



Legend

- Outdoor Sports Facilities
- Parks and Gardens
- Informal Recreation Areas
- Provision for Children and Teenagers
- Allotments

Parishes with no Public Open Space Provision

Parish/Ward	Ashley		
Estimated Population (2018)	62		
Public Open Space	Provision (Ha)	Requirement (Ha)	Balance (+/-)
Outdoor Sports Facilities	0	0.06	-0.06
Parks and Gardens	0	0.02	-0.02
Informal Recreation Areas	0	0.05	-0.05
Provision for Children and Teenagers	0	0.04	-0.04
Allotments	0	0.01	-0.01
Total	0	0.19	-0.19
Total excluding parkland	0	0.17	-0.17

Parish/Ward	Bossington		
Estimated Population (2018)	53		
Public Open Space	Provision (Ha)	Requirement (Ha)	Balance (+/-)
Outdoor Sports Facilities	0	0.05	-0.05
Parks and Gardens	0	0.02	-0.02
Informal Recreation Areas	0	0.04	-0.04
Provision for Children and Teenagers	0	0.03	-0.03
Allotments	0	0.01	-0.01
Total	0	0.16	-0.16
Total excluding parkland	0	0.14	-0.14

Parish/Ward	Buckholt		
Estimated Population (2018)	18		
Public Open Space	Provision (Ha)	Requirement (Ha)	Balance (+/-)
Outdoor Sports Facilities	0	0.02	-0.02
Parks and Gardens	0	0.01	-0.01
Informal Recreation Areas	0	0.01	-0.01
Provision for Children and Teenagers	0	0.01	-0.01
Allotments	0	0.00	-0.00
Total	0	0.05	-0.05
Total excluding parkland	0	0.04	-0.04

Parish/Ward	Bullington		
Estimated Population (2018)	120		
Public Open Space	Provision (Ha)	Requirement (Ha)	Balance (+/-)
Outdoor Sports Facilities	0	0.12	-0.12
Parks and Gardens	0	0.05	-0.05
Informal Recreation Areas	0	0.10	-0.10
Provision for Children and Teenagers	0	0.07	-0.07
Allotments	0	0.02	-0.02
Total	0	0.31	-0.31
Total excluding parkland	0	0.26	-0.26

Parish/Ward	East Dean		
Estimated Population (2018)	226		
Public Open Space	Provision (Ha)	Requirement (Ha)	Balance (+/-)
Outdoor Sports Facilities	0	0.23	-0.23
Parks and Gardens	0	0.09	-0.09
Informal Recreation Areas	0	0.18	-0.18
Provision for Children and Teenagers	0	0.14	-0.14
Allotments	0	0.05	-0.05
Total	0	0.68	-0.68
Total excluding parkland	0	0.59	-0.59

Parish/Ward	Frenchmoor		
Estimated Population (2018)	43		
Public Open Space	Provision (Ha)	Requirement (Ha)	Balance (+/-)
Outdoor Sports Facilities	0	0.04	-0.04
Parks and Gardens	0	0.02	-0.02
Informal Recreation Areas	0	0.03	-0.03
Provision for Children and Teenagers	0	0.03	-0.03
Allotments	0	0.01	-0.01
Total	0	0.13	-0.13
Total excluding parkland	0	0.11	-0.11

Parish/Ward	Leckford		
Estimated Population (2018)	130		
Public Open Space	Provision (Ha)	Requirement (Ha)	Balance (+/-)
Outdoor Sports Facilities	0	0.13	-0.13
Parks and Gardens	0	0.05	-0.05
Informal Recreation Areas	0	0.10	-0.10
Provision for Children and Teenagers	0	0.08	-0.08
Allotments	0	0.03	-0.03
Total	0	0.34	-0.34
Total excluding parkland	0	0.29	-0.29

Parish/Ward	Linkenholt		
Estimated Population (2018)	46		
Public Open Space	Provision (Ha)	Requirement (Ha)	Balance (+/-)
Outdoor Sports Facilities	0	0.05	-0.05
Parks and Gardens	0	0.02	-0.02
Informal Recreation Areas	0	0.04	-0.04
Provision for Children and Teenagers	0	0.03	-0.03
Allotments	0	0.01	-0.01
Total	0	0.14	-0.14
Total excluding parkland	0	0.12	-0.12

Parish/Ward	Little Somborne		
Estimated Population (2018)	80		
Public Open Space	Provision (Ha)	Requirement (Ha)	Balance (+/-)
Outdoor Sports Facilities	0	0.08	-0.08
Parks and Gardens	0	0.03	-0.03
Informal Recreation Areas	0	0.06	-0.06
Provision for Children and Teenagers	0	0.05	-0.05
Allotments	0	0.02	-0.02
Total	0	0.24	-0.24
Total excluding parkland	0	0.21	-0.21

Parish/Ward	Melchet Park and Plaitford		
Estimated Population (2018)	373		
Public Open Space	Provision (Ha)	Requirement (Ha)	Balance (+/-)
Outdoor Sports Facilities	0	0.37	-0.37
Parks and Gardens	0	0.15	-0.15
Informal Recreation Areas	0	0.30	-0.30
Provision for Children and Teenagers	0	0.22	-0.22
Allotments	0	0.07	-0.07
Total	0	1.12	-1.12
Total excluding parkland	0	0.97	-0.97

Parish/Ward	Quarley		
Estimated Population (2018)	160		
Public Open Space	Provision (Ha)	Requirement (Ha)	Balance (+/-)
Outdoor Sports Facilities	0	0.16	-0.16
Parks and Gardens	0	0.06	-0.06
Informal Recreation Areas	0	0.13	-0.13
Provision for Children and Teenagers	0	0.10	-0.10
Allotments	0	0.03	-0.03
Total	0	0.48	-0.48
Total excluding parkland	0	0.42	-0.42

Appendix 3: Broad Framework for the Assessment of Quality of Open Spaces

	Very Good	Good	Average	Poor
Welcoming Place	Easy to find with a clear and welcoming entrance; clean and tidy, well maintained and inviting.	Well maintained, clean/tidy and inviting space.	Reasonably well maintained, generally clean/tidy space	Space is not well maintained and appears uninviting. Difficult to locate entrance.
Routes to and through the space	Good access to space and appropriate routes through the site. Suitable materials are used which are level and safe for use; surfaces are clean and debris/weed free; good disabled access throughout. The site is accessible and there are no barriers to access. Controls are in place (if appropriate) to prevent illegal vehicle use.	Good access through the site. Suitable materials are used which are level and safe for use; there is disabled access for most of the site. The site is reasonably accessible. Controls are in place (if appropriate) to prevent illegal vehicle use.	Generally good access through the site, with suitable materials used with routes level and safe for use; some disabled access. The site is reasonably accessible; there may be some barriers to access. Additional formal or informal access routes may be required, along with controls to prevent illegal vehicle use.	Routes are in need of repair; disabled access is poor. The accessibility to the site is poor/there are significant barriers to the access to the site and through the site. Controls may be required to prevent illegal vehicle use.
Grass areas (if appropriate)	Good grass cover and colour (in accordance with the prevailing climate). Cut to an appropriate length, short and long where required.	Good grass cover and colour throughout (in accordance with the prevailing climate), generally well maintained.	Generally good grass cover with some patchy areas, reasonably well maintained.	General grass cover is poor with wear leading to patchy and poor coverage. Some areas of grass not maintained, which should be.
Planted areas – including trees, shrubs, floral areas, etc (if appropriate)	An appropriate mix of ornamental and/or naturalistic planting, which is laid out and maintained to a very high standard.	An appropriate mix of ornamental and/or naturalistic planting, which is laid out and maintained to a good standard.	Some planting which has an acceptable level of maintenance.	Insufficient planting with poor maintenance.
Bins/litter – including dog bins (if appropriate)	Appropriate number of bins are available (including recycling facilities if appropriate); are in good condition and litter regularly removed.	Sufficient bins around the site, which are in good/average condition and litter is regularly removed.	A reasonable number of bins are available which are in average condition; generally appear to be emptied on a reasonably regular basis.	Insufficient bins within the site; evidence that not emptied on a sufficiently regular basis/litter around the site.
Seating (if appropriate)	High quality seating (style and coherence) and appropriate number for the site. In a very good condition, in both the sun and shade.	Appropriate number for the size of the site in a good/average condition.	Adequate number of benches in an average condition.	Insufficient seats and generally in poor condition

	Very Good	Good	Average	Poor
Boundaries, including fencing, boundary planting, etc. (if appropriate)	Boundary treatment is appropriate to the site. The boundaries are in good condition and well maintained.		Boundary treatment is appropriate to the site. Boundaries are in reasonable condition but may need further maintenance/enhancement.	Boundary features are in a poor state of repair/not maintained/not appropriate to the site/don't exist when should.
Toilets (if applicable)	Provided within the site, easy to access for all, signed and well maintained.	Provided within the site/within the vicinity of the site; reasonably well maintained and signed.	Provided within the site/within the vicinity of the site; average maintenance.	No toilets within the site or within the vicinity of the site.
Parking (if applicable)	Parking is provided which is integral/adjacent to the site; there are an appropriate number of spaces; the parking area is well maintained, in good condition and well signed.	Parking is provided which is integral/adjacent to the site; there are an appropriate number of spaces; the parking area is reasonably well maintained.	Parking is provided which is integral/adjacent to the site; maintenance is reasonable.	Parking provision is very limited.
Lighting (if applicable)	Good lighting installed and well maintained.		Reasonable lighting installed	Poor/limited lighting
Play Equipment (if applicable)	Wide range of equipment, ideally for a range of ages, which is in good condition and well maintained. Appropriate surfacing is in place below the equipment and is in a good condition.	Good range of play equipment which is well maintained. Appropriate surfacing provided beneath the play equipment.	Reasonable range of equipment that is safe to use.	Poor/limited range of equipment.
Other equipment and features including goal posts, bridges, sculptures (if applicable)	Good range of equipment/features for the site, which are well maintained and safe for all.		The range of other features/equipment is appropriate to the site; they are of a reasonable condition and are safe.	Poor/limited range of equipment/features given the nature of the site.
Pavilions (for pitches/sports grounds)	Pavilion includes appropriate number of changing rooms and facilities (which are accessible to all); well maintained.	Pavilion includes an appropriate number of changing rooms; reasonably well maintained.	A pavilion is provided which is maintained to an average standard.	No pavilion on site or in a poor condition.



Test Valley Borough Council
Planning Policy
Beech Hurst
Weyhill Road
Andover
SP10 3AJ

E. planningpolicy@testvalley.gov.uk
T. 01264 368000
www.testvalley.gov.uk

