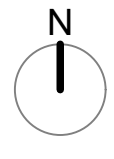

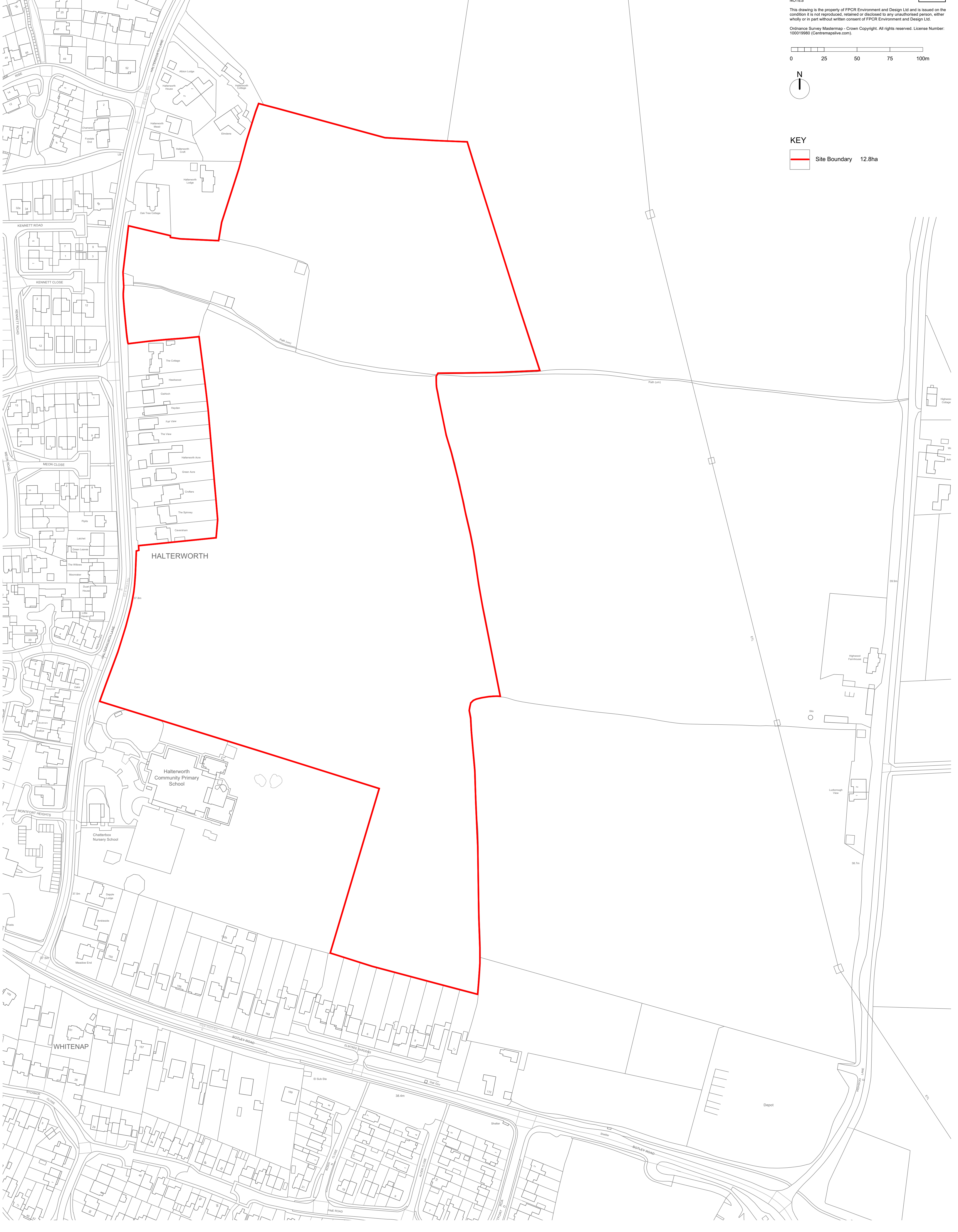


NOTES
This drawing is the property of FPCR Environment and Design Ltd and is issued on the condition it is not reproduced, retained or disclosed to any unauthorised person, either wholly or in part without written consent of FPCR Environment and Design Ltd.
Ordnance Survey Mastermap - Crown Copyright. All rights reserved. License Number: 100019980 (Centremapslive.com).



KEY
Site Boundary 12.8ha



File: K:\9800\9840\LANDS\Plans\09840-FPCR-ZZ-ZZ-DR-L-0002 P09.vwx